



Hornsea Project Four: Plans and Drawings

PINS Document Reference:
D1.6.1 APFP Regulation 5(2)(k)



Volume D1, 6.1: Streets Plan

Prepared	David Brooks, Ørsted, June 2021
Checked	Hannah Towner-Roethe, Ørsted, June 2021
Accepted	Keith Lynch, Ørsted, June 2021
Approved	Jamie Baldwin, Ørsted, June 2021
Doc No:	D1.6.1
Version:	A

Hornsea Project Four Offshore Wind Farm

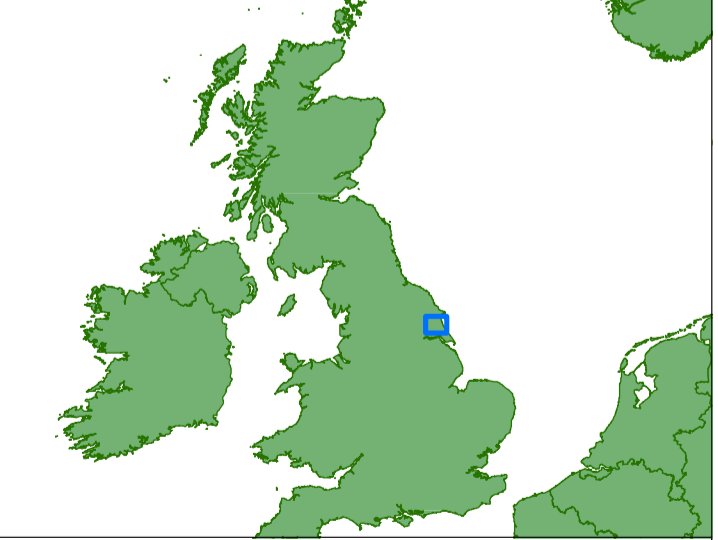
Streets Plan Index Sheet

APFP Regulations Reference: S20(A) Application Document Number: DL6.1

-  Sheet Boundary
-  Order Limits



Sources:
Service Layer Credits: Contains OS data © Crown Copyright and database right 2020.
© Crown copyright and database rights (2021) Ordnance Survey 0100031675. All rights reserved.



Coordinate system: British National Grid
Vertical reference: ODN
Scale @ A1: 1:55,000
0 625 1,250 2,500 Meters
0 625 1,250 2,500 Yards





REV	Revised	DATE
A	Final base for DCO	03/12/2020
B	Updated service and/or project details, following consultation	15/05/2021

Streets Plan - Index Sheet
Document no: HOW040317
Created by: XDAO
Checked by: HATOW
Accepted by: KELLY
Approved by: JAMIB

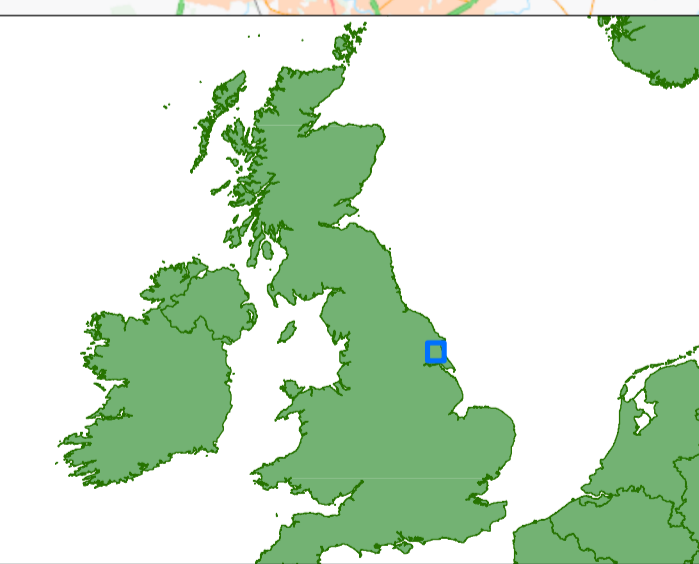
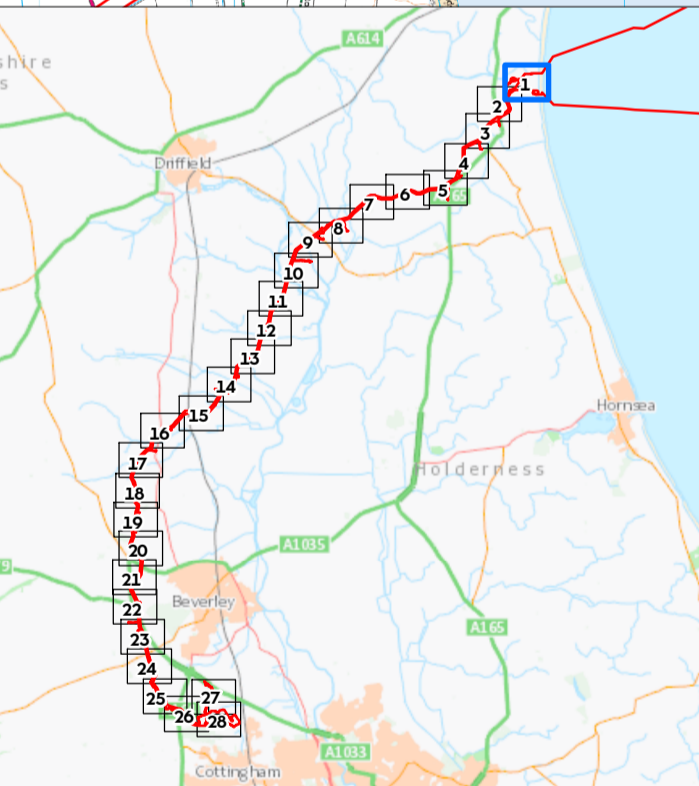
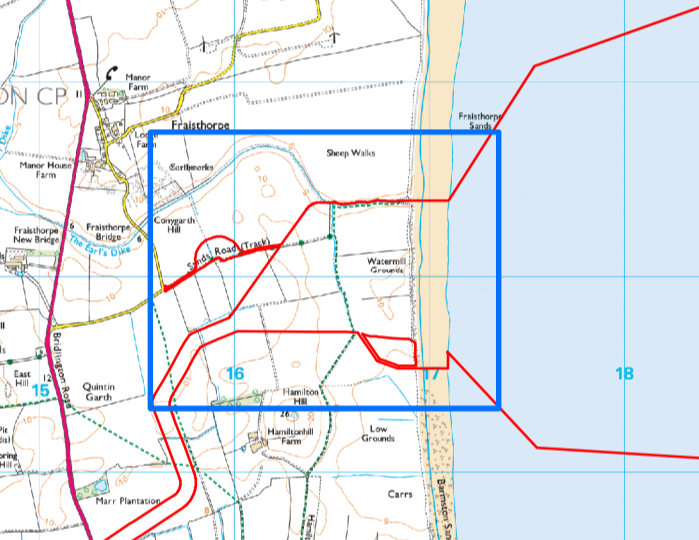


Hornsea Project Four Offshore Wind Farm Streets Plan Sheet 1 of 28

APFP Regulations Reference : S(2)(k) Application Document Number : D1.6.1

-  Sheet Boundary
-  Order Limits
-  Extent of private access within Order limits to be temporarily stopped up
-  Extent of street within Order limits to be temporarily stopped up

Sources:
Service Layer Credits: Contains OS data © Crown Copyright and database right 2020
© Crown copyright and database rights (2021) Ordnance Survey 0100031673. All rights reserved.



Coordinate system: British National Grid
Vertical reference: ODN
Scale @ A1: 1:2,500

0 25 50 100 Meters

0 25 50 100 Yards

GRID NORTH

REV	REMARKS	DATE
1	Final Issue for O&G	16/09/2023
A	Updated various offshore project elements, following consultation	16/09/2023

Streets Plan
Document no: HOW040317
Created by: XDAOO
Checked by: HATOW
Accepted by: KELLY
Approved by: JAMIB



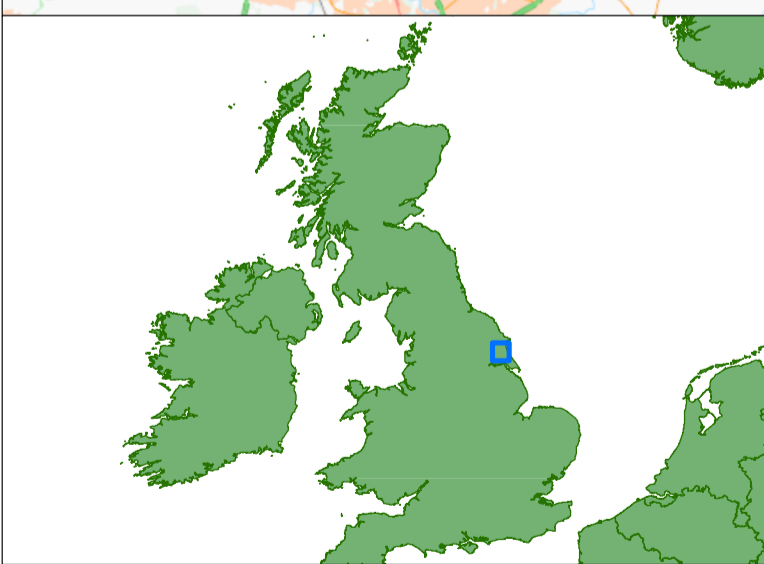
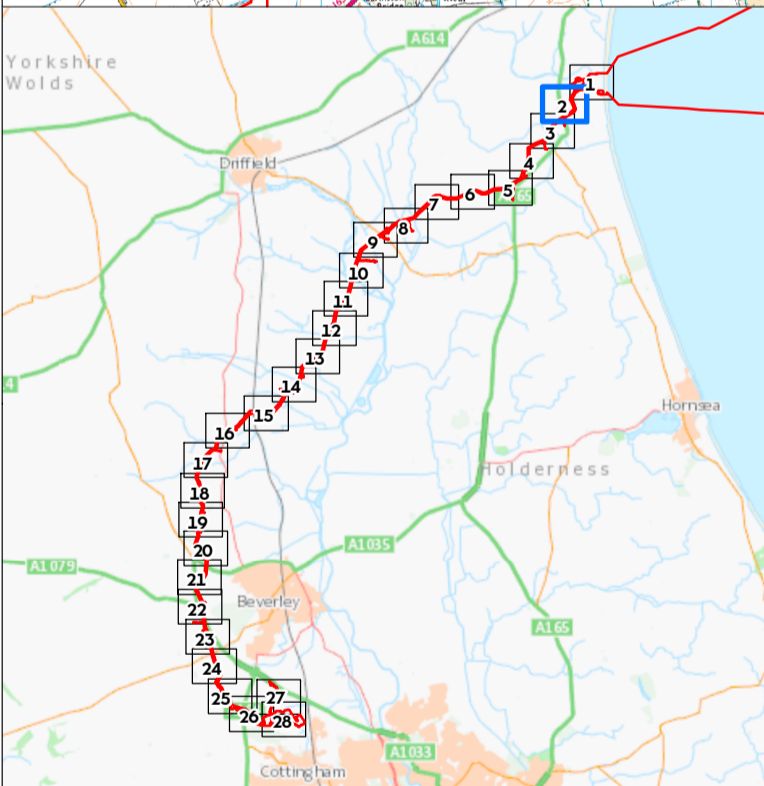
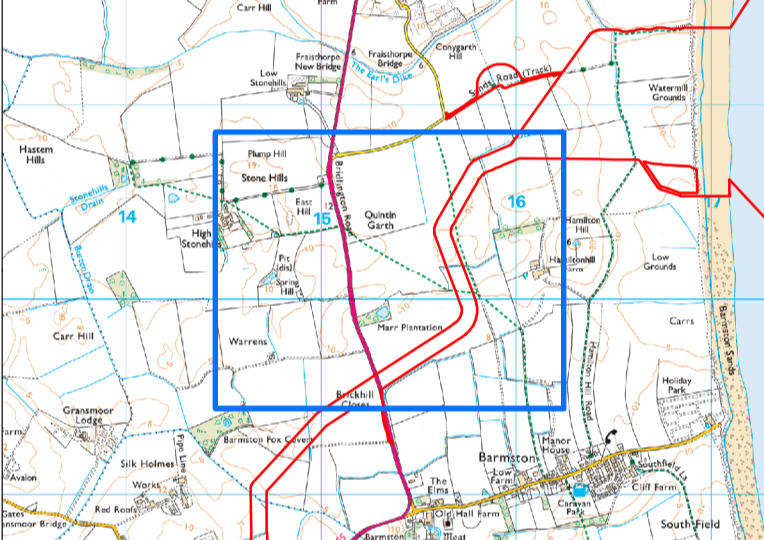


Hornsea Project Four Offshore Wind Farm Streets Plan Sheet 2 of 28

APFP Regulations Reference: 5(2)(k) Application Document Number: D1.6.1

- Sheet Boundary
- Order Limits
- Extent of private access within Order limits to be temporarily stopped up
- Extent of street within Order limits to be temporarily stopped up


Sources:
Service Layer Credits: Contains OS data © Crown Copyright and database right 2020
© Crown copyright and database rights (2021) Ordnance Survey 0100031673. All rights reserved.

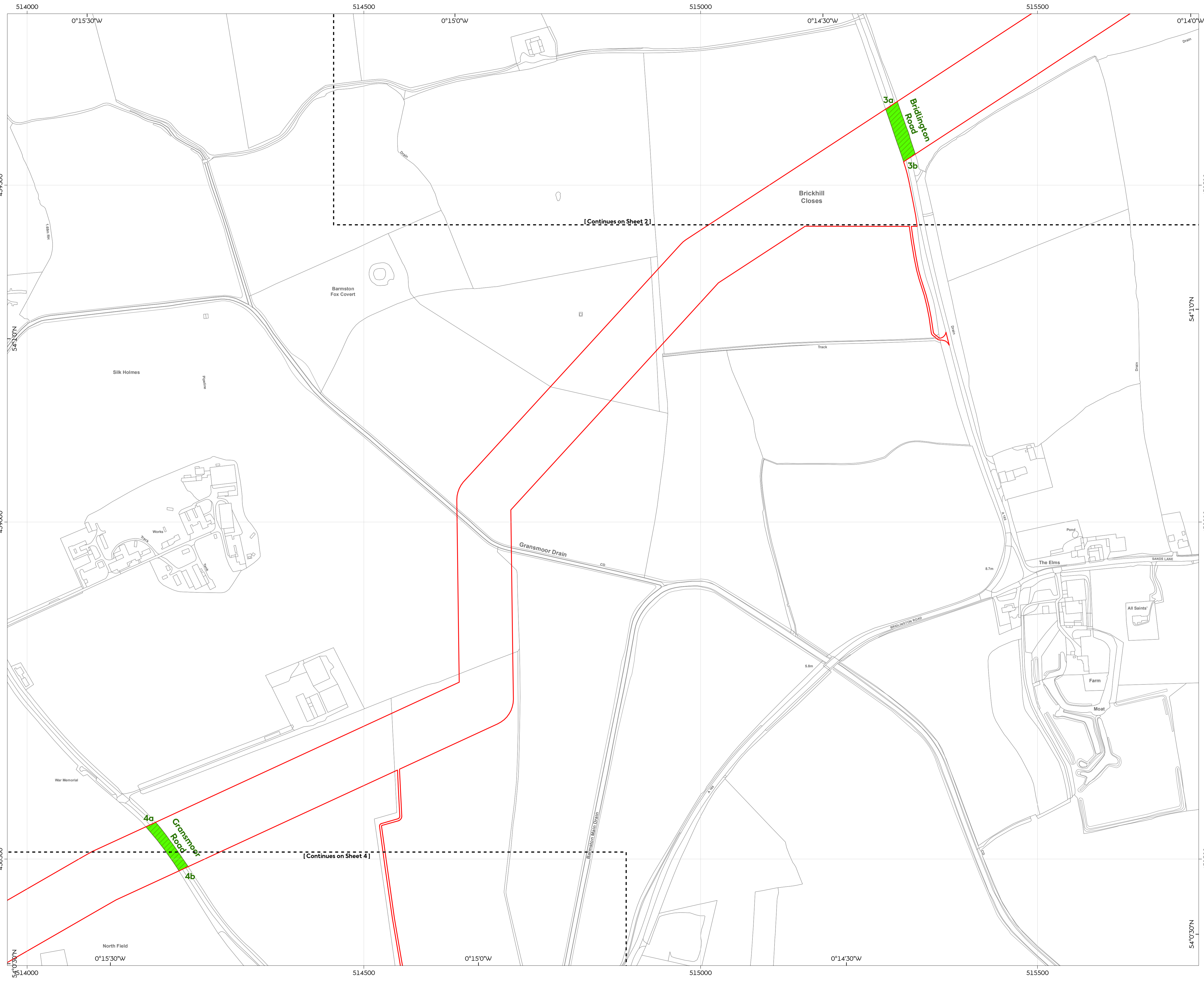


Coordinate system: British National Grid
Vertical reference: ODN
Scale @ A1: 1:2,500
0 25 50 100 Meters
0 25 50 100 Yards
GRID NORTH

REV	REMARKS	DATE
A	Updated various offshore project elements, following consultation	14/09/2023




Streets Plan
Document no: HOW040317
Created by: XDACC
Checked by: HATOW
Accepted by: KELLY
Approved by: JAMIB



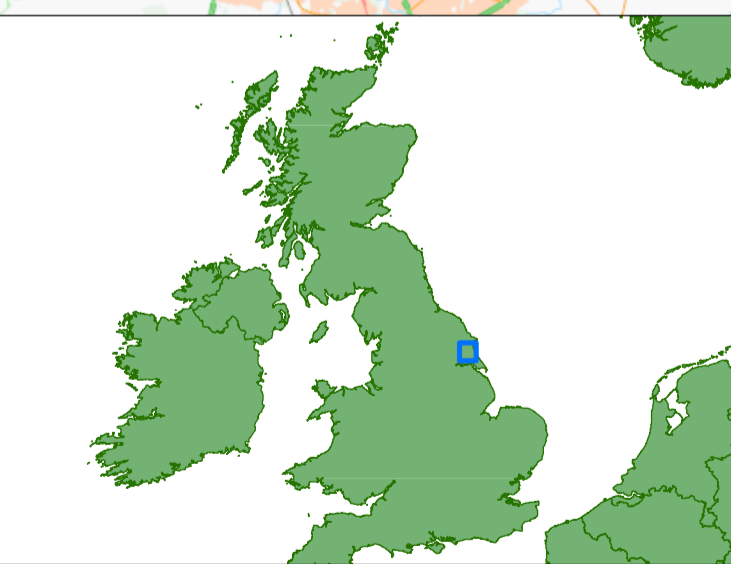
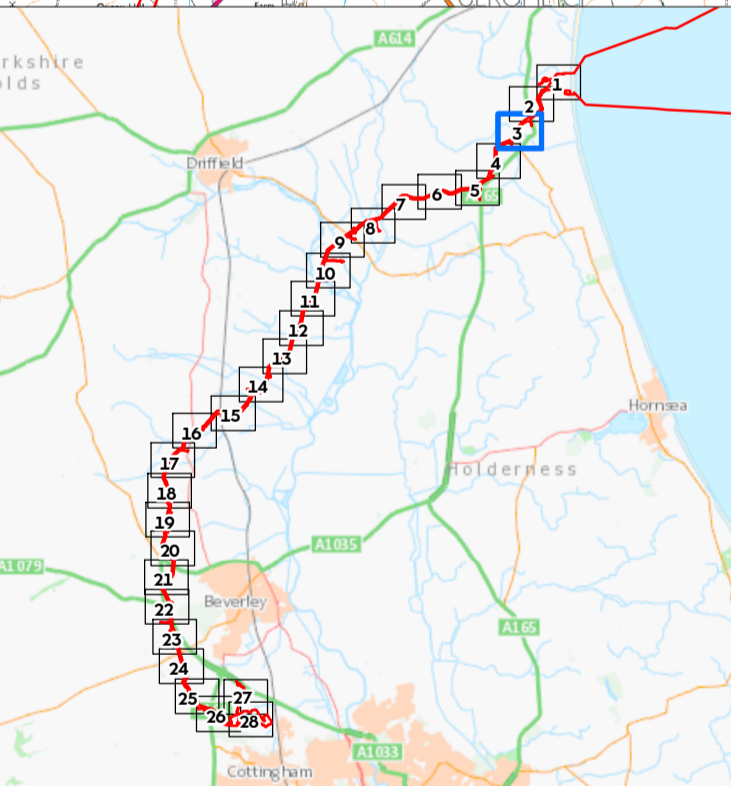
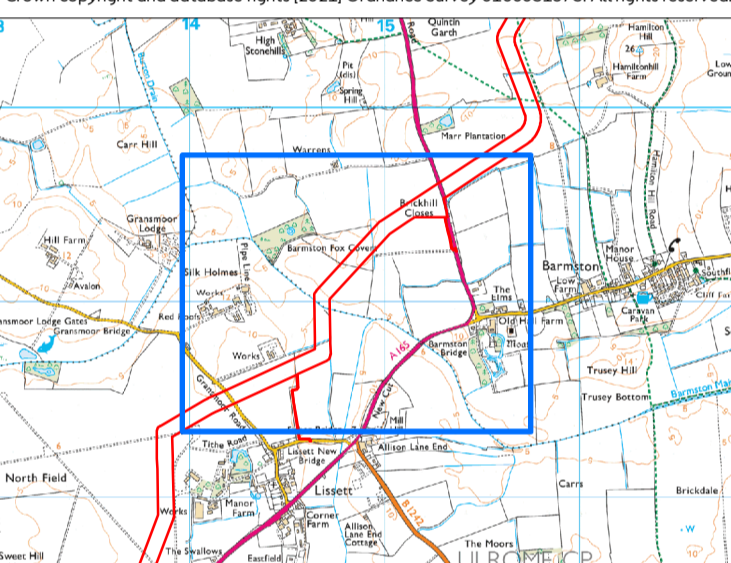


Hornsea Project Four Offshore Wind Farm Streets Plan Sheet 3 of 28

APFP Regulations Reference: 5(2)(k) Application Document Number: D1.6.1

-  Sheet Boundary
-  Order Limits
-  Extent of street within Order limits to be temporarily stopped up

Sources:
Service Layer Credits: Contains OS data © Crown Copyright and database right 2020
© Crown copyright and database rights (2021) Ordnance Survey 0100031673. All rights reserved.



Coordinate system: British National Grid
Vertical reference: ODN
Scale @ A1: 1:2,500
0 25 50 100 Meters
0 25 50 100 Yards





REV	REMARK	DATE
A	Updated various offshore project elements, following consultation	14/06/2021

Streets Plan
Document no: HOW040317
Created by: XDAOO
Checked by: HATOW
Accepted by: KELLY
Approved by: JAMIB

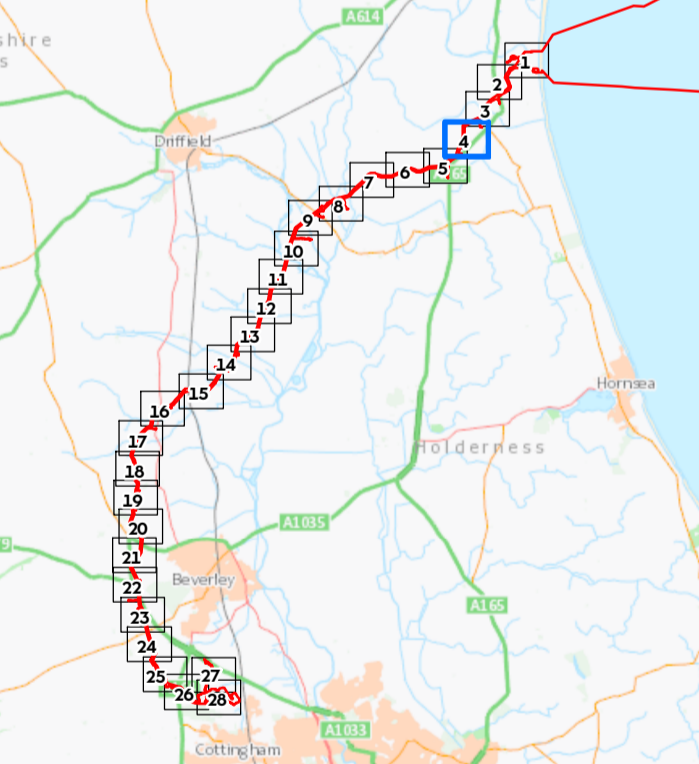
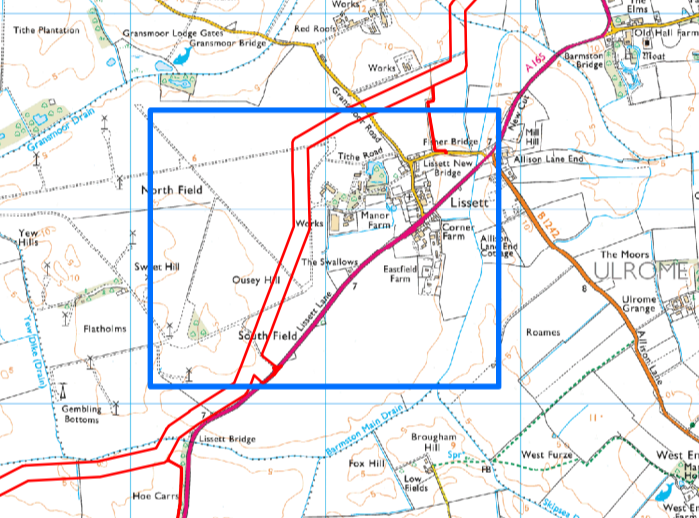


Hornsea Project Four Offshore Wind Farm Streets Plan Sheet 4 of 28

APFP Regulations Reference : 5(2)(k) Application Document Number : D1.6.1

-  Sheet Boundary
-  Order Limits
-  Extent of private access within Order limits to be temporarily stopped up
-  Extent of street within Order limits to be temporarily stopped up

Sources:
Service Layer Credits: Contains OS data © Crown Copyright and database right 2020
© Crown copyright and database rights (2021) Ordnance Survey 0100031673. All rights reserved.



Coordinate system: British National Grid
Vertical reference: ODN
Scale @ A1: 1:2,500

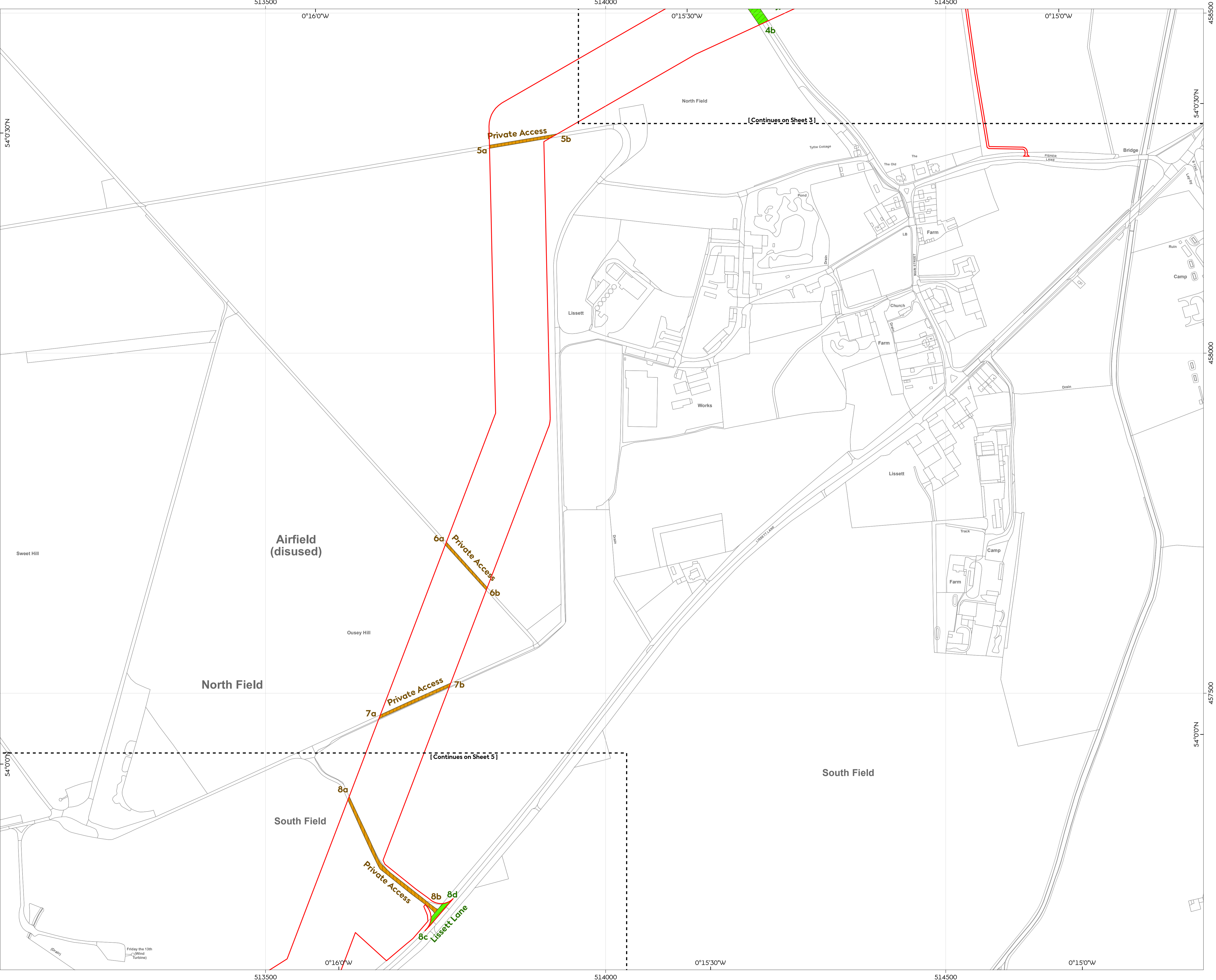
0 25 50 100 Meters

0 25 50 100 Yards

GRID NORTH





REV	REMARK	DATE
1	Initial Issue	18/12/2020
A	Updated various onshore project elements, following consultation	14/06/2021

Streets Plan
Document no: HOW040317
Created by: XDAO0
Checked by: HATOW
Accepted by: KELLY
Approved by: JAMIB

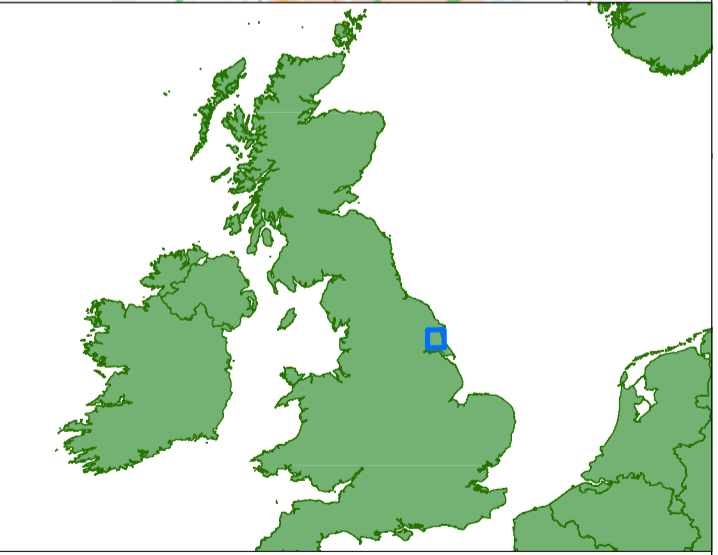
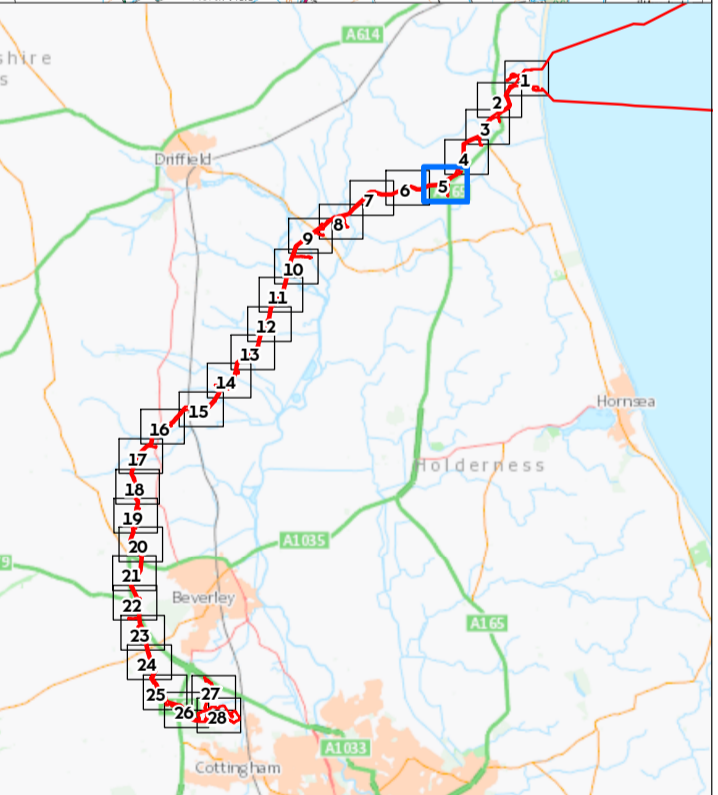
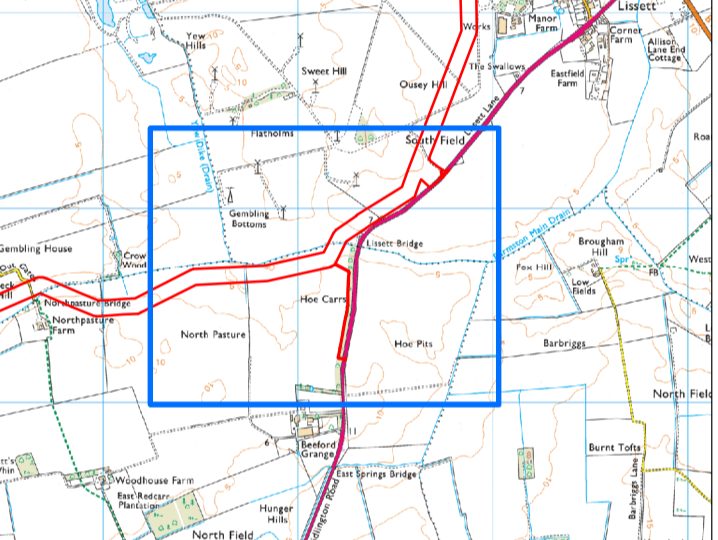


Hornsea Project Four Offshore Wind Farm Streets Plan Sheet 5 of 28

APFP Regulations Reference : 5(2)(k) Application Document Number : D1.6.1

-  Sheet Boundary
-  Order Limits
-  Extent of private access within Order limits to be temporarily stopped up
-  Extent of street within Order limits to be temporarily stopped up

Sources:
Service Layer Credits: Contains OS data © Crown Copyright and database right 2020
© Crown copyright and database rights (2021) Ordnance Survey 0100031673. All rights reserved.



Coordinate system: British National Grid
Vertical reference: ODN
Scale @ A1: 1:2,500

REV	REMARK	DATE
A	Updated various offshore project elements, following consultation	14/09/2021

Streets Plan
Document no: HOW040317
Created by: XDAOO
Checked by: HATOW
Accepted by: KELLY
Approved by: JAMIB



512500 513000 513500 514000

0°17'0"W 0°16'30"W 0°16'0"W

54°0'0"N 53°59'30"N

457000 456500 456000

South Field

North Field

Hoe Carrs

Hoe Pits

North Pasture

Gembling Bottoms

The Menace (Wind Turbine)

Friday the 13th (Wind Turbine)

Xpress Delivery (Wind Turbine)

Private Access

8a 8b 8c 8d

9a 9b

Lissett Lane

Drain





Track

[Continues on Sheet 4]

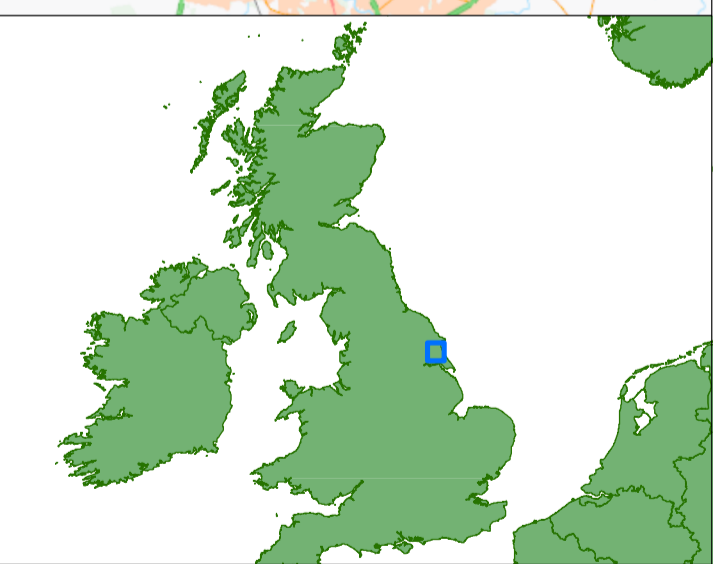
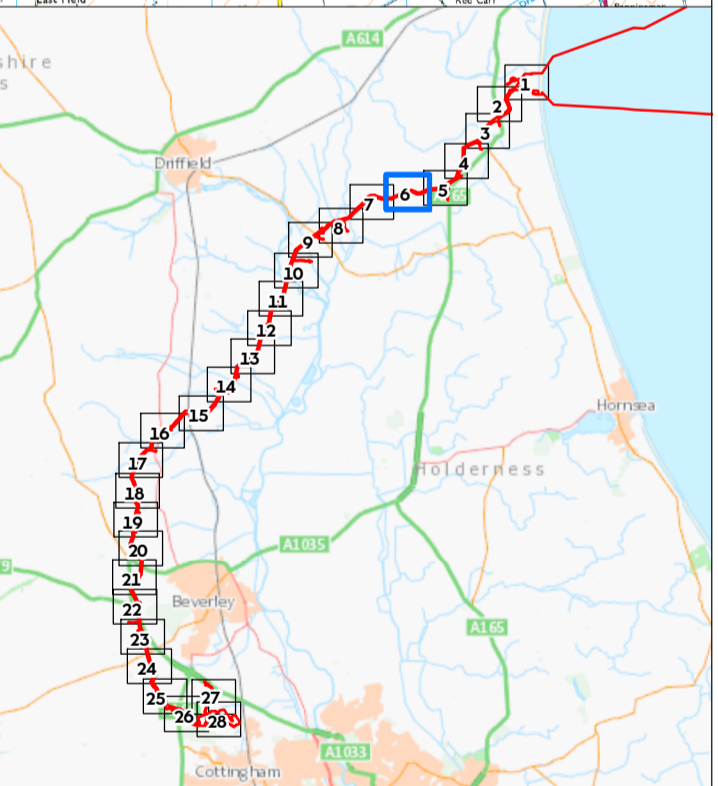
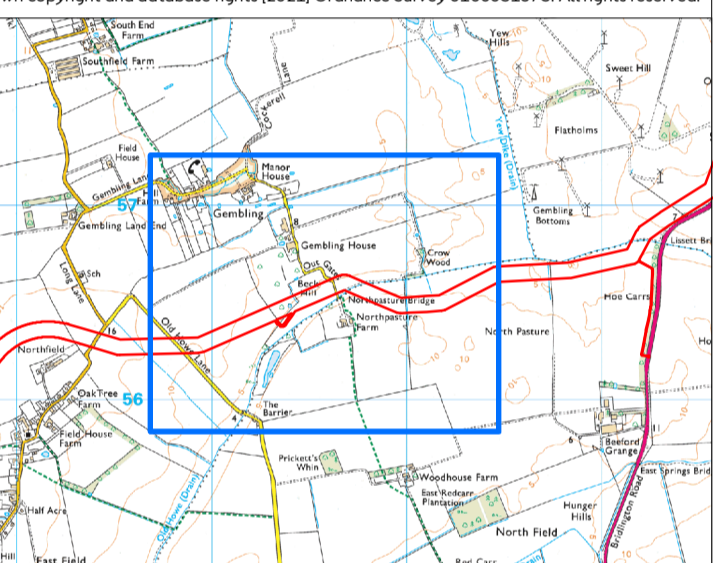
[Continues on Sheet 6]

Hornsea Project Four Offshore Wind Farm Streets Plan Sheet 6 of 28

APFP Regulations Reference: S2(1)(k) Application Document Number: D1.6.1

-  Sheet Boundary
-  Order Limits
-  Extent of private access within Order limits to be temporarily stopped up
-  Extent of street within Order limits to be temporarily stopped up

Sources:
Service Layer Credits: Contains OS data © Crown Copyright and database right 2020.
© Crown copyright and database rights (2021) Ordnance Survey 0100031673. All rights reserved.



Coordinate system: British National Grid
Vertical reference: ODN
Scale @ A1: 1:2,500

0 25 50 100 Meters

0 25 50 100 Yards

GRID NORTH





REV	REMARK	DATE
A	Updated various offshore project elements, following consultation	14/06/2021

Streets Plan
Document no: HOW040317
Created by: XDAOO
Checked by: HATOW
Accepted by: KELLY
Approved by: JAMIB

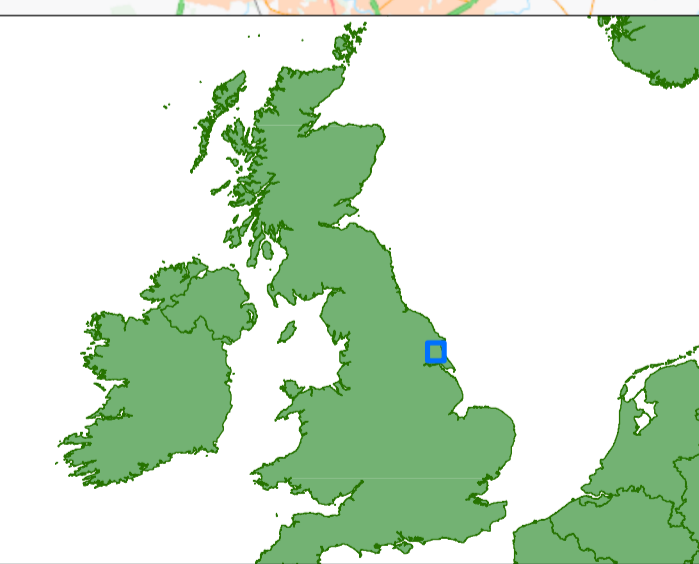
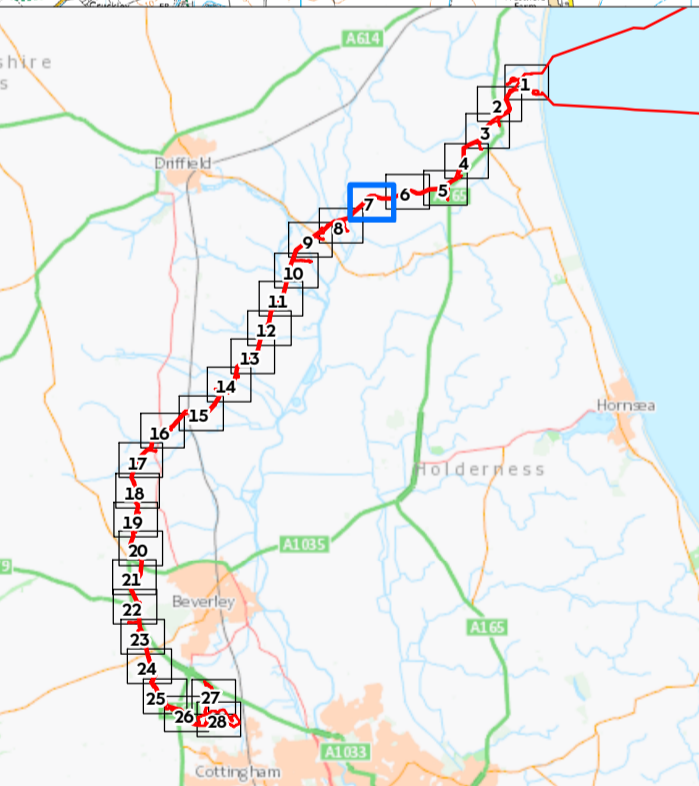
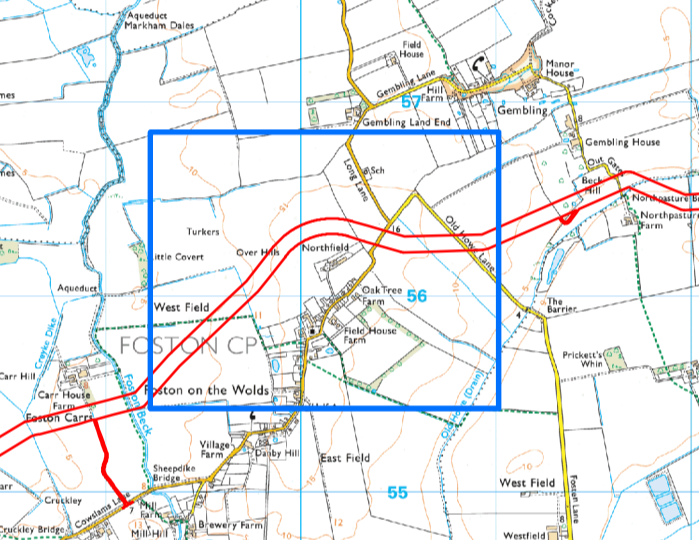


Hornsea Project Four Offshore Wind Farm Streets Plan Sheet 7 of 28

APFP Regulations Reference : 5(2)(k) Application Document Number : D1.6.1

-  Sheet Boundary
-  Order Limits
-  Extent of private access within Order limits to be temporarily stopped up
-  Extent of street within Order limits to be temporarily stopped up

Sources:
Service Layer Credits: Contains OS data © Crown Copyright and database right 2020
© Crown copyright and database rights (2021) Ordnance Survey 0100031673. All rights reserved.

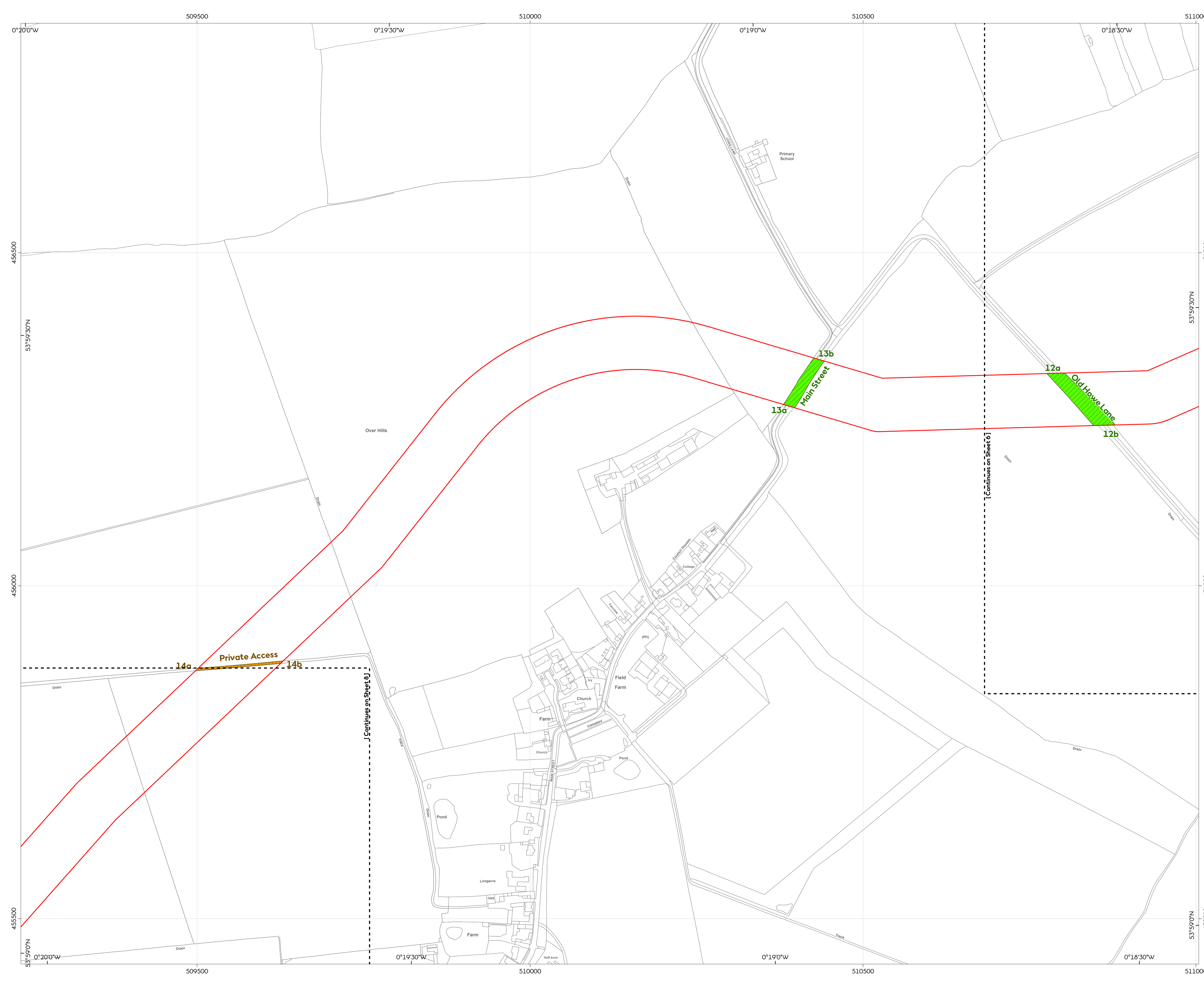


Coordinate system: British National Grid
Vertical reference: ODN
Scale @ A1: 1:2,500

0	25	50	100 Meters
0	25	50	100 Yards





REV	REMARK	DATE
A	Updated various offshore project elements, following consultation	14/09/2023

Streets Plan
Document no: HOW040317
Created by: XDAO
Checked by: HATOW
Accepted by: KELLY
Approved by: JAMIB

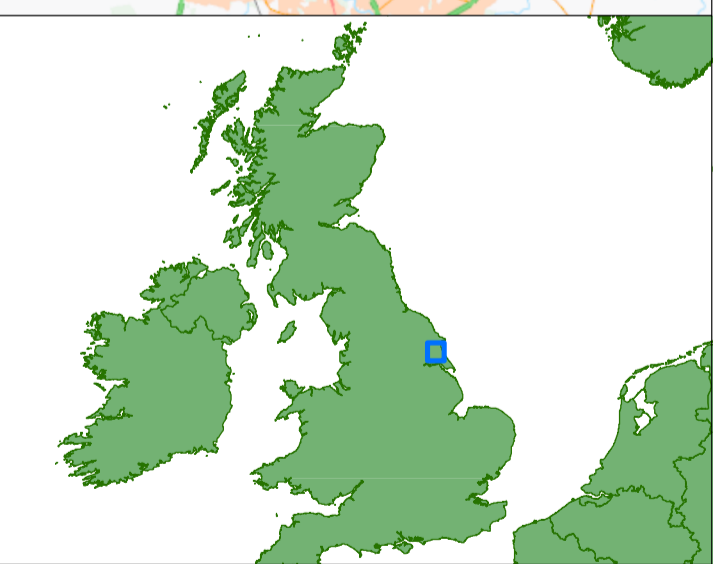
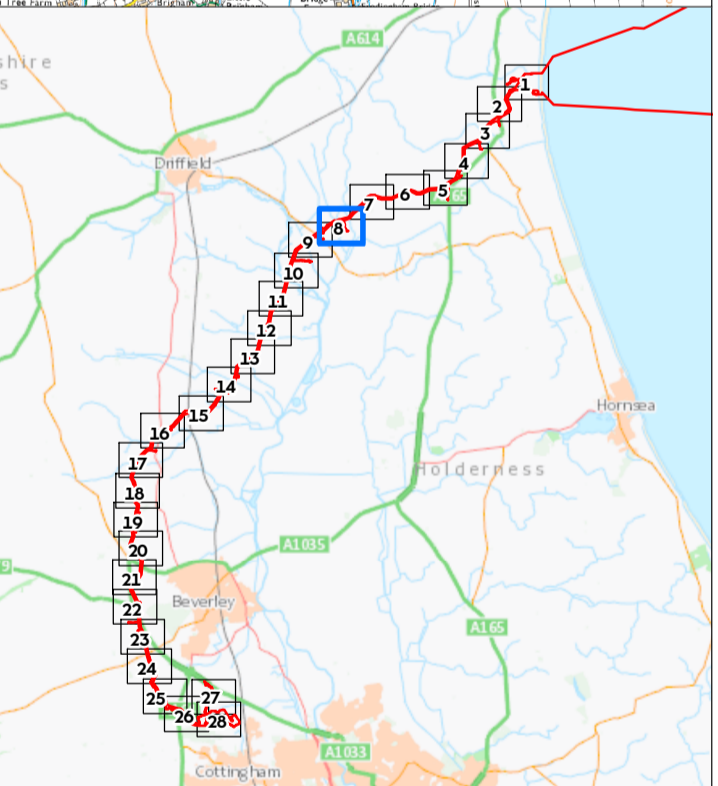
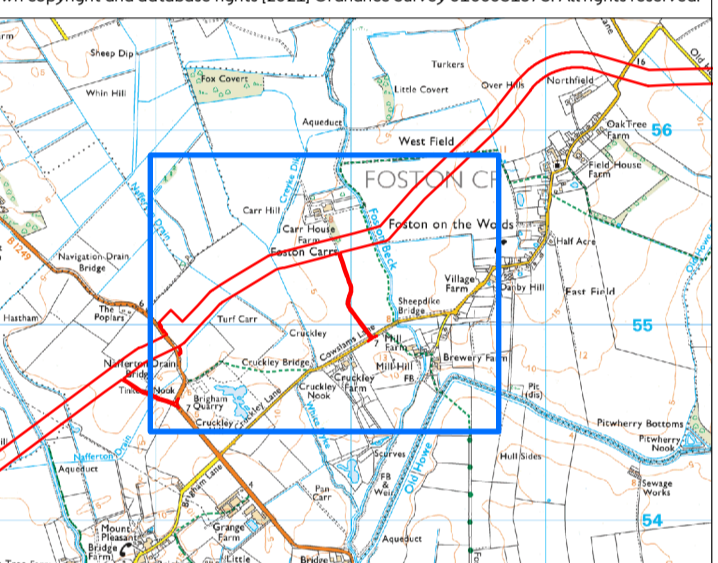


Hornsea Project Four Offshore Wind Farm Streets Plan Sheet 8 of 28

APFP Regulations Reference : S(2)(K) Application Document Number : D1.6.1

-  Sheet Boundary
-  Order Limits
-  Extent of private access within Order limits to be temporarily stopped up
-  Extent of street within Order limits to be temporarily stopped up

Sources:
Service Layer Credits: Contains OS data © Crown Copyright and database right 2020
© Crown copyright and database rights (2021) Ordnance Survey 0100031673. All rights reserved.



Coordinate system: British National Grid
Vertical reference: ODN
Scale @ A1: 1:2,500

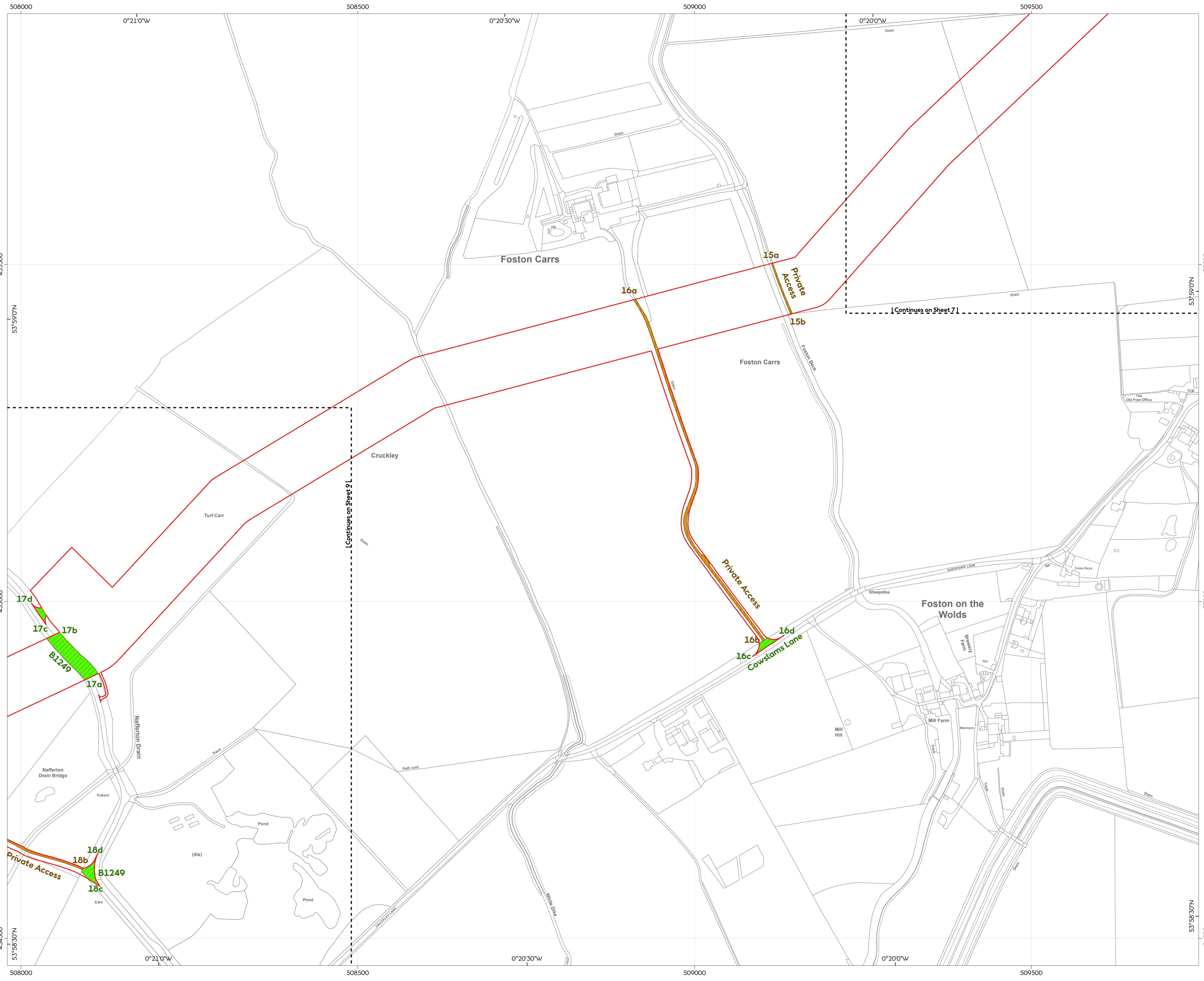
0 25 50 100 Meters

0 25 50 100 Yards

GRID NORTH

REV	REMARK	DATE
1	Issue for IFC	18/12/2020
A	Updated various offshore project elements, following consultation	14/06/2021

Streets Plan
Document no: HOW040317
Created by: XDAOO
Checked by: HATOW
Accepted by: KELLY
Approved by: JAMIB





Hornsea Project Four Offshore Wind Farm

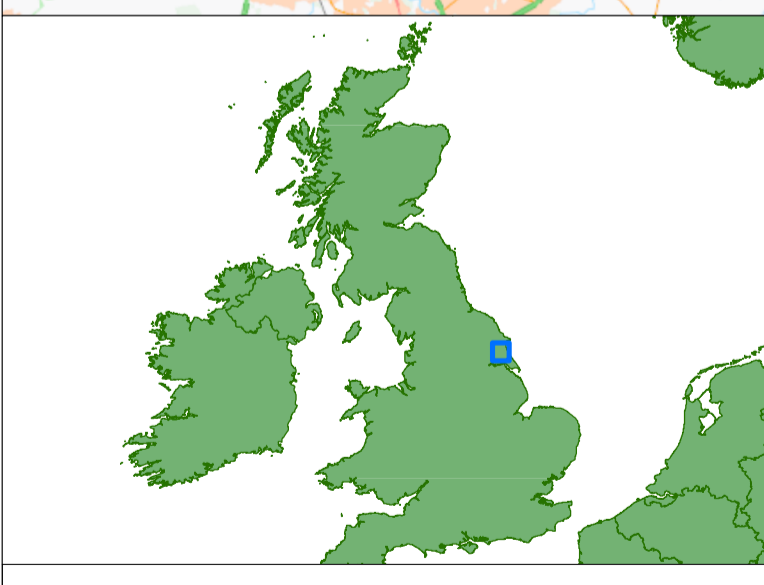
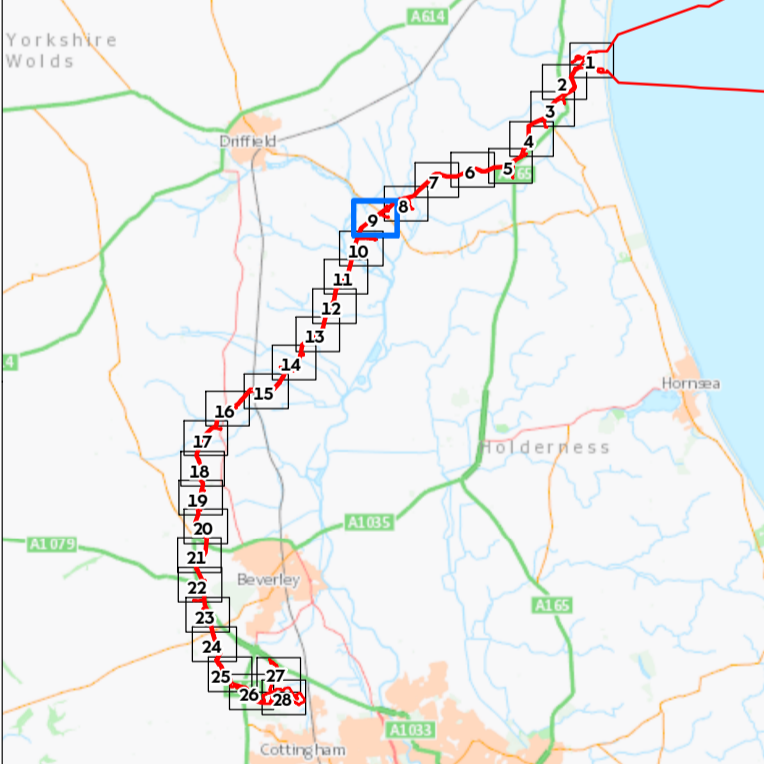
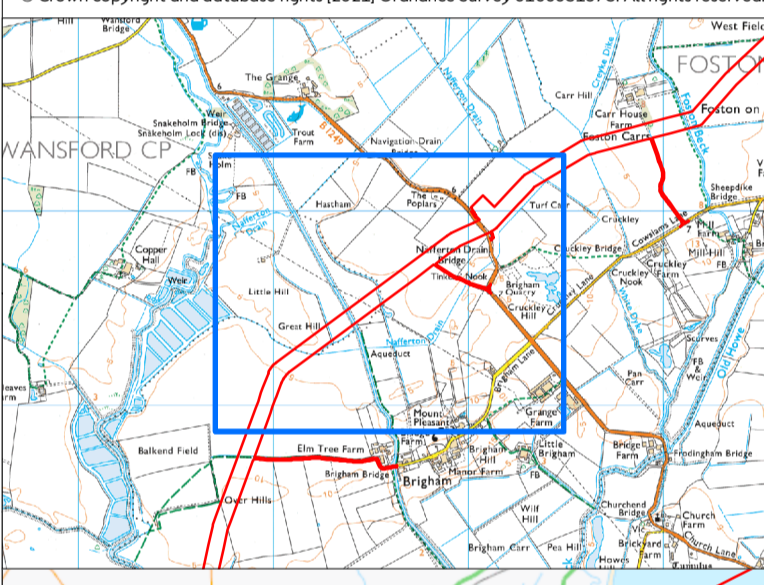
Streets Plan

Sheet 9 of 28

APFP Regulations Reference : 5(2)(k) Application Document Number : D1.6.1

- Sheet Boundary
- Order Limits
- Extent of private access within Order limits to be temporarily stopped up
- Extent of street within Order limits to be temporarily stopped up

Sources:
Service Layer Credits: Contains OS data © Crown Copyright and database right 2020
© Crown copyright and database rights (2021) Ordnance Survey 0100031673. All rights reserved.



Coordinate system: British National Grid
Vertical reference: ODN
Scale @ A1: 1:2,500

0 25 50 100 Meters

0 25 50 100 Yards

GRID NORTH




REV	REMARK	DATE
1	Issue for IFC	10/12/2020
A	Updated various onshore project elements, following consultation	14/09/2021

Streets Plan
Document no: HOW040317
Created by: XDAO0
Checked by: HATOW
Accepted by: KELLY
Approved by: JAMIB

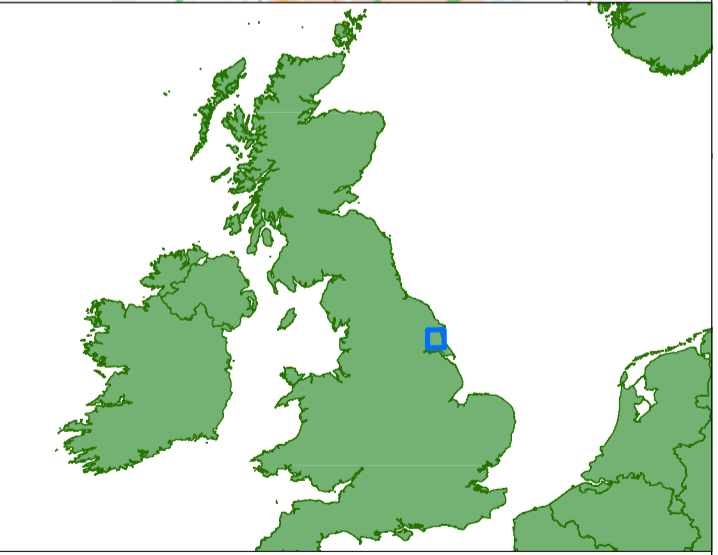
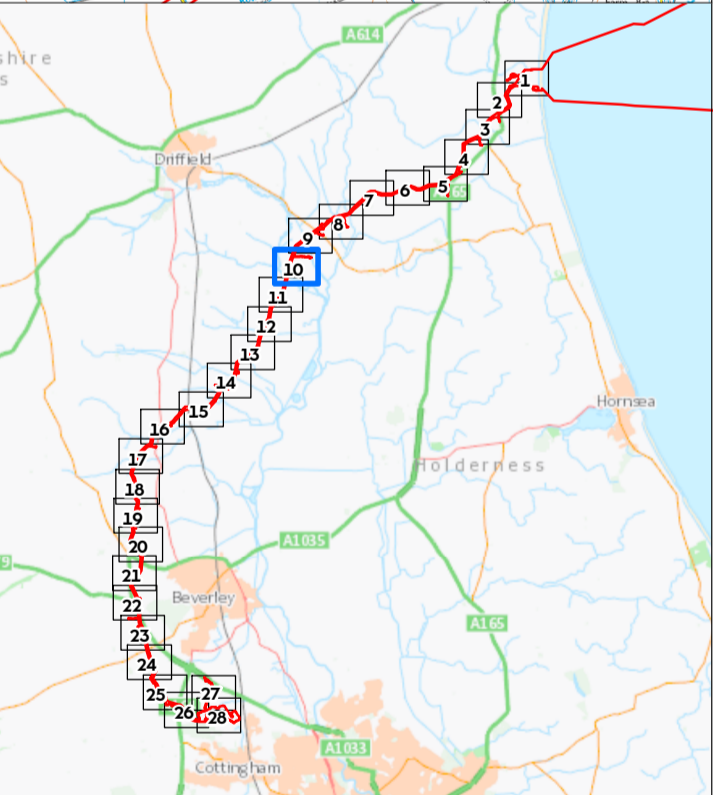
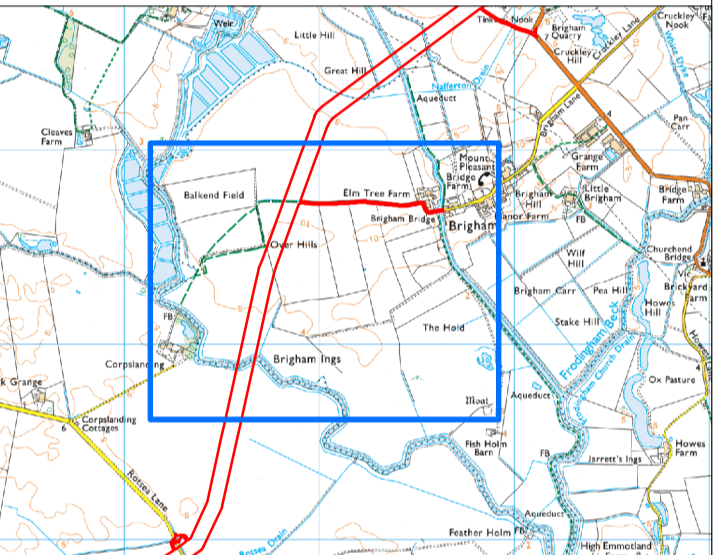
Hornsea Project Four Offshore Wind Farm

Streets Plan Sheet 10 of 28

APFP Regulations Reference: S(2)(k) Application Document Number: D1.6.1

-  Sheet Boundary
-  Order Limits
-  Extent of private access within Order limits to be temporarily stopped up

Sources:
 Service Layer Credits: Contains OS data © Crown Copyright and database right 2020
 © Crown copyright and database rights (2021) Ordnance Survey 0100031673. All rights reserved.



Coordinate system: British National Grid
 Vertical reference: ODN
 Scale @ A1: 1:2,500

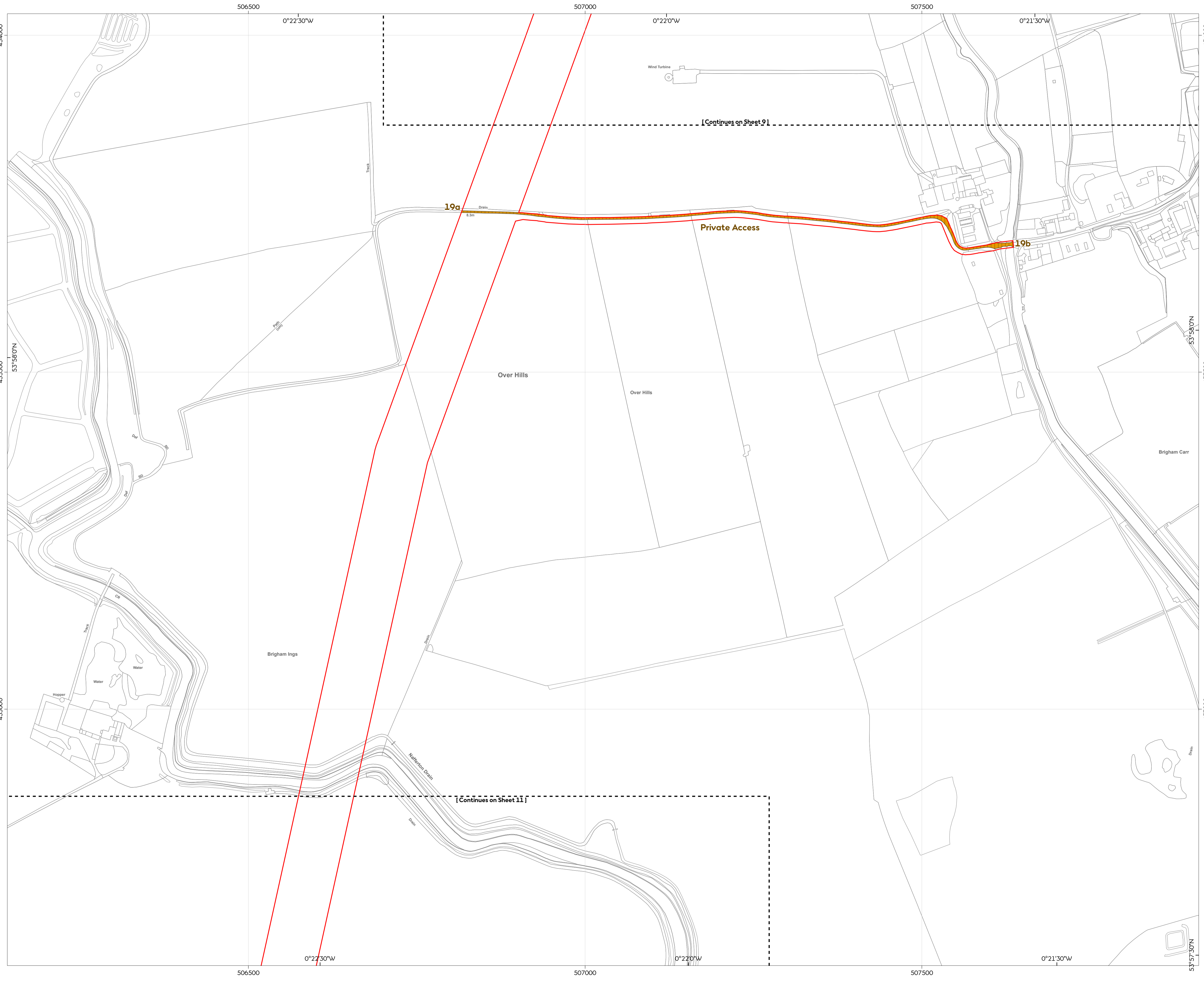
0 25 50 100 Meters

0 25 50 100 Yards

GRID NORTH





REV	REMARKS	DATE
1	Initial Issue/ISS	10/12/2020
A	Updated various offshore project elements, following consultation	14/06/2021

Streets Plan
 Document no: HOW040317
 Created by: XDAO0
 Checked by: HATOW
 Accepted by: KELLY
 Approved by: JAMIB

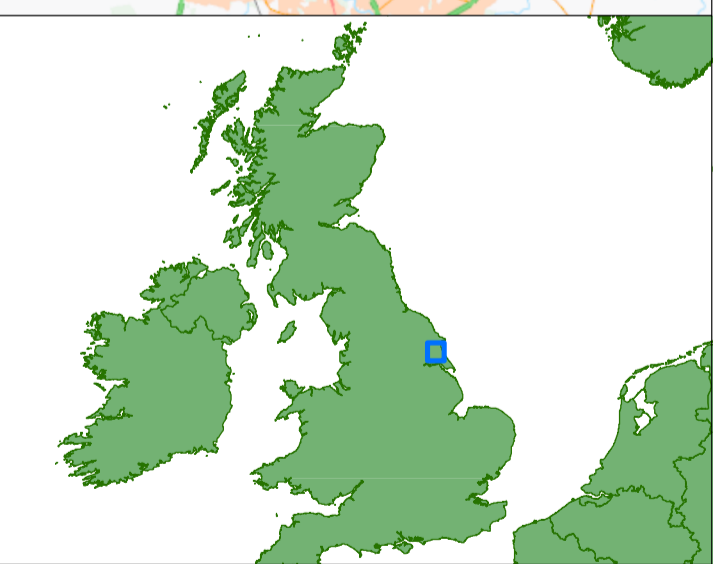
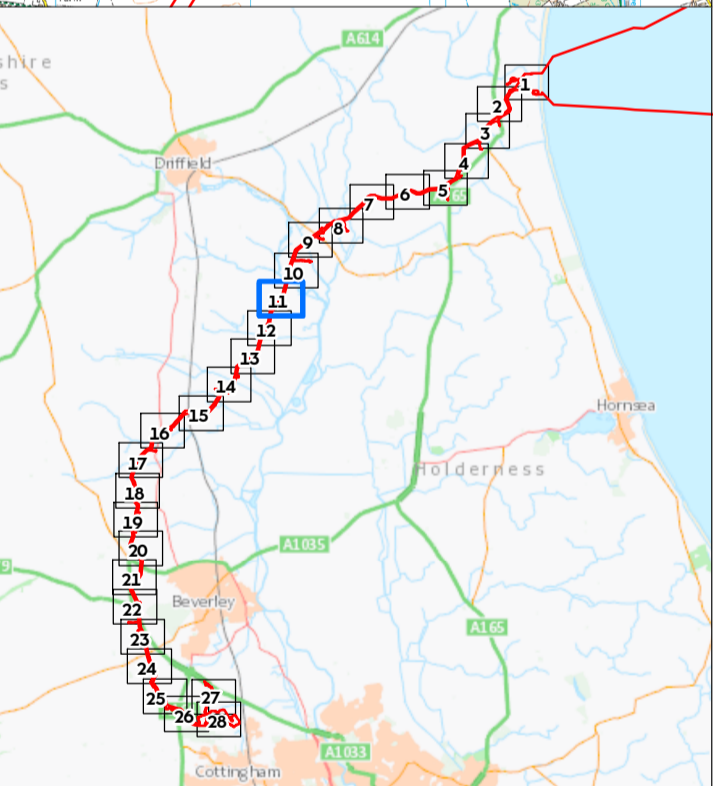
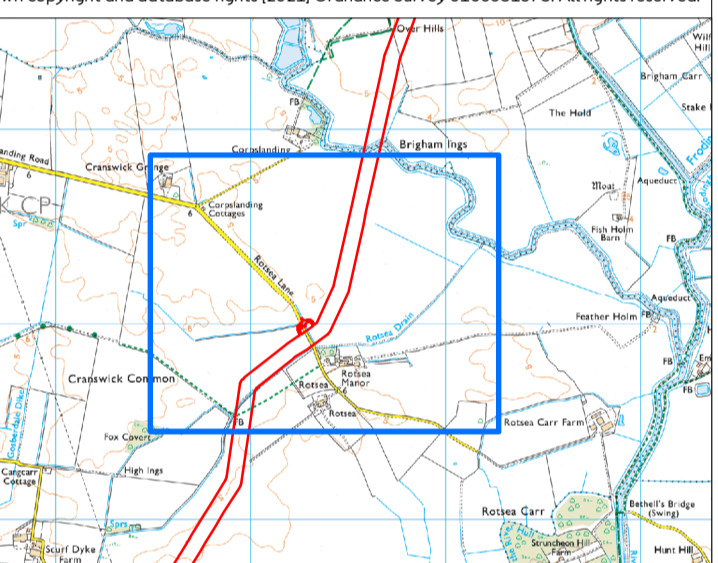


Hornsea Project Four Offshore Wind Farm Streets Plan Sheet 11 of 28

APFP Regulations Reference: 5(2)(k) Application Document Number: D1.6.1

-  Sheet Boundary
-  Order Limits
-  Extent of private access within Order limits to be temporarily stopped up
-  Extent of street within Order limits to be temporarily stopped up

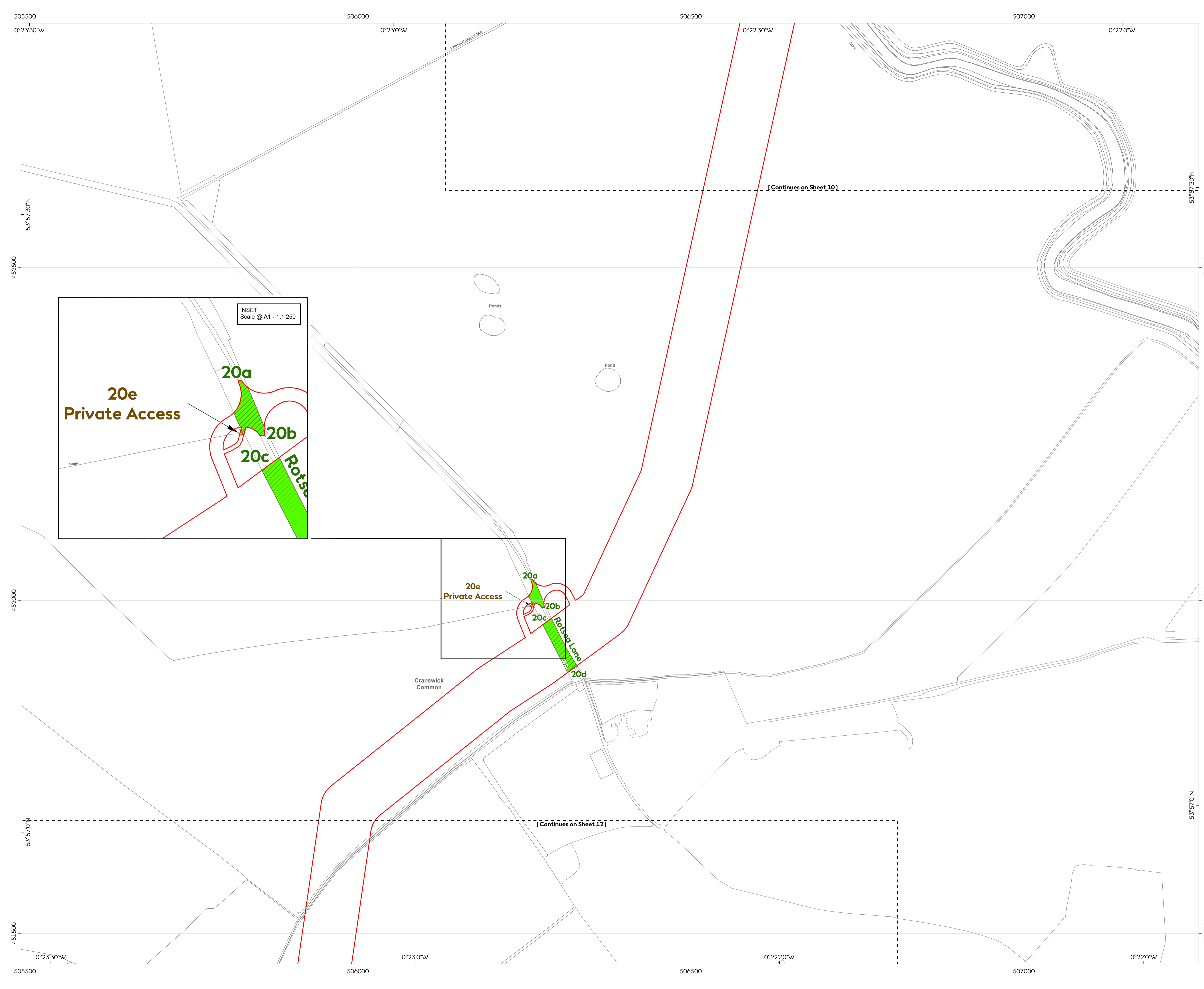
Sources:
Service Layer Credits: Contains OS data © Crown Copyright and database right 2020
© Crown copyright and database rights (2021) Ordnance Survey 0100031673. All rights reserved.



Coordinate system: British National Grid
Vertical reference: ODN
Scale @ A1: 1:2,500

REV	REMARK	DATE
0	Initial Issue/DCP	08/03/2020
A	Updated various offshore project elements, following consultation	16/06/2021

Streets Plan
Document no: HOW040317
Created by: XDAOO
Checked by: HATOW
Accepted by: KELLY
Approved by: JAMIB



INSET
Scale @ A1 - 1:1,250

**20e
Private Access**

20a

20b

20c

Rotsa Lane

20e
Private Access

20a

20b

20c

Rotsa Lane

20d

Cranwick Common

Ponds




Pond

[Continues on Sheet 12]

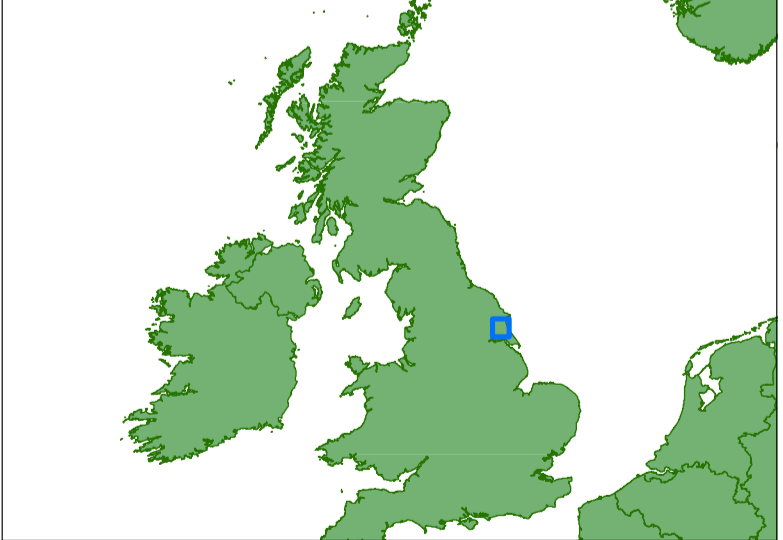
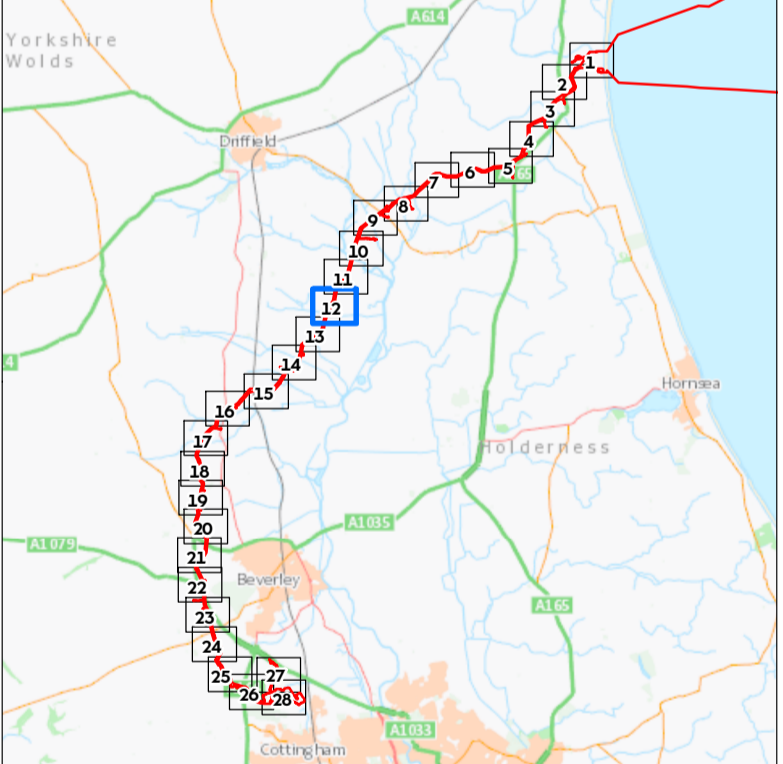
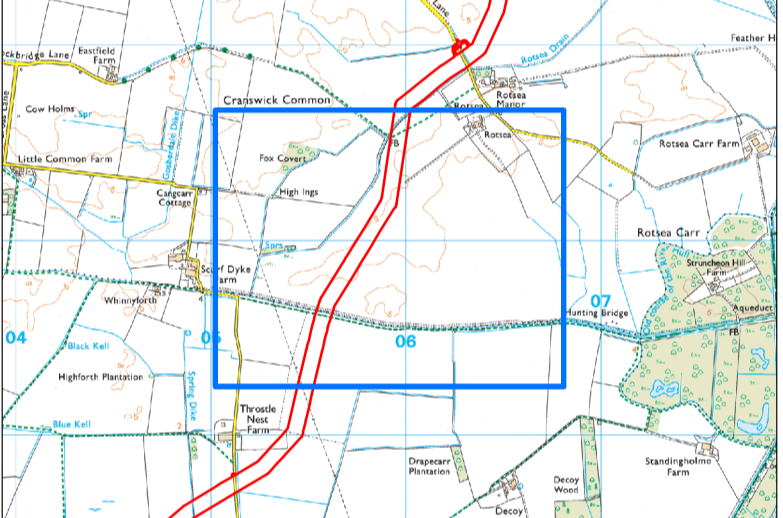
[Continues on Sheet 10]

Hornsea Project Four Offshore Wind Farm Streets Plan Sheet 12 of 28

APFP Regulations Reference : S(2)(K) Application Document Number : D1.6.1

-  Sheet Boundary
-  Order Limits
-  Extent of private access within Order limits to be temporarily stopped up

Sources:
Service Layer Credits: Contains OS data © Crown Copyright and database right 2020
© Crown copyright and database rights (2021) Ordnance Survey 0100031673. All rights reserved.



Coordinate system: British National Grid
Vertical reference: ODN
Scale @ A1: 1:2,500
0 25 50 100 Meters
0 25 50 100 Yards
GRID NORTH




REV	REMARKS	DATE
A	Updated various onshore project elements, following consultation	14/06/2023

Streets Plan
Document no: HOW040317
Created by: XDAO
Checked by: HATOW
Accepted by: KELLY
Approved by: JAMIB

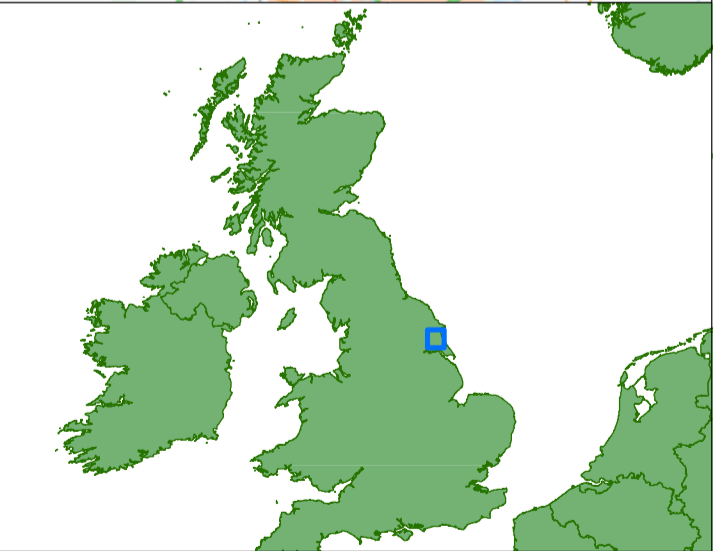
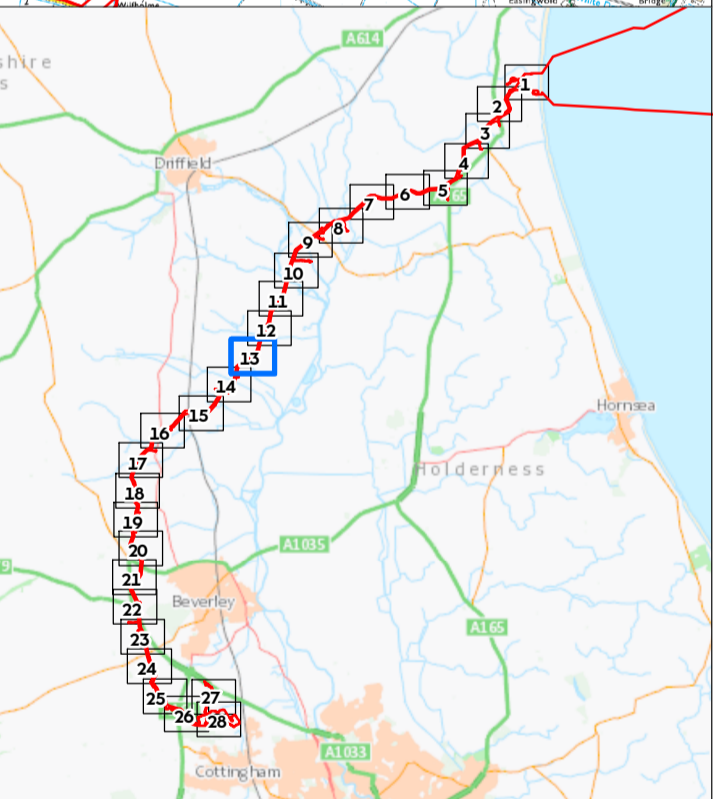
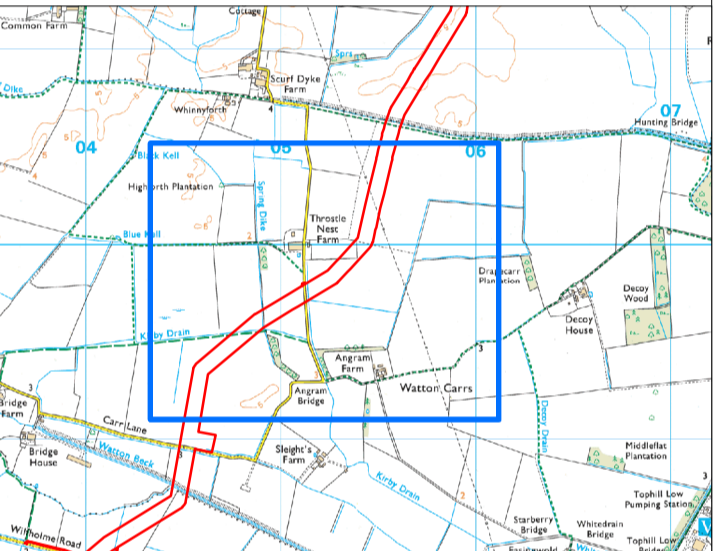


Hornsea Project Four Offshore Wind Farm Streets Plan Sheet 13 of 28

APFP Regulations Reference: S(2)(K) Application Document Number: D1.6.1

-  Sheet Boundary
-  Order Limits
-  Extent of street within Order limits to be temporarily stopped up

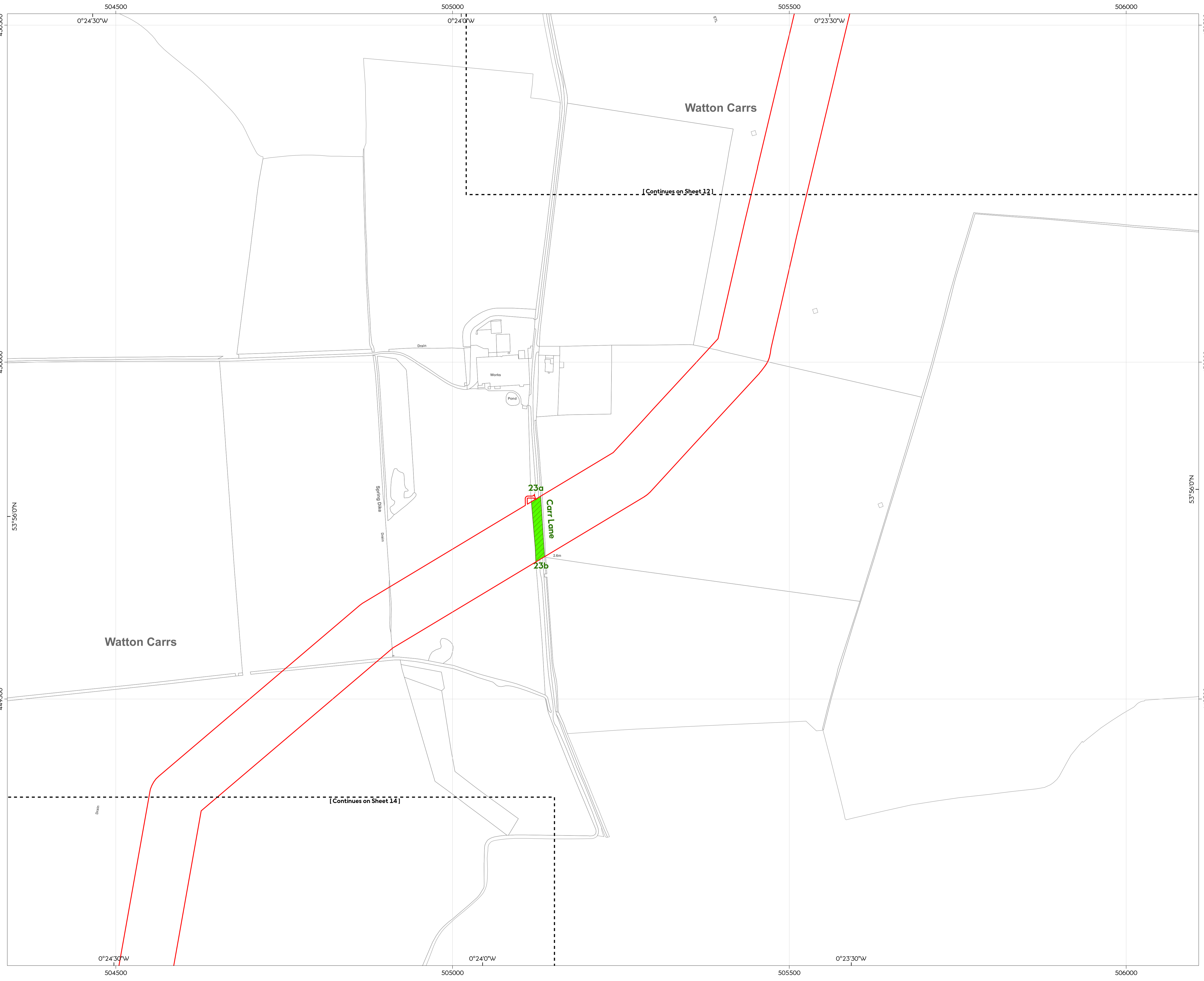
Sources:
Service Layer Credits: Contains OS data © Crown Copyright and database right 2020
© Crown copyright and database rights (2021) Ordnance Survey 0100031673. All rights reserved.



Coordinate system: British National Grid
Vertical reference: ODN
Scale @ A1: 1:2,500
0 25 50 100 Meters
0 25 50 100 Yards
GRID NORTH

REV	REMARK	DATE
1	Initial issue for O&M	10/12/2020
A	Updated various offshore project elements, following consultation	14/06/2021

Streets Plan
Document no: HOW040317
Created by: XDAO
Checked by: HATOW
Accepted by: KELLY
Approved by: JAMIB



Watton Carrs

[Continues on Sheet 12]

Watton Carrs

23a
Cart Lane
23b
2.6m

[Continues on Sheet 14]

0°24'30"W
504500

0°24'0"W
505000

0°23'30"W
505500

0°23'30"W
506000

53°56'0"N
449500

53°56'0"N
450500

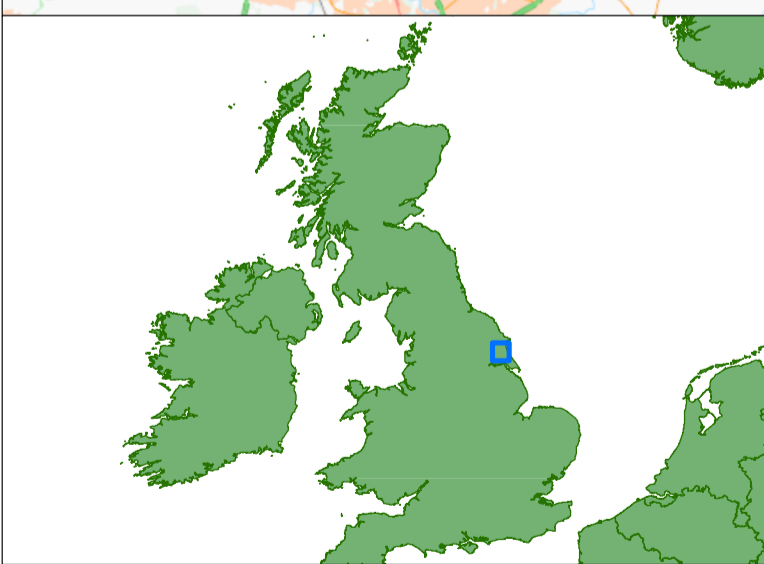
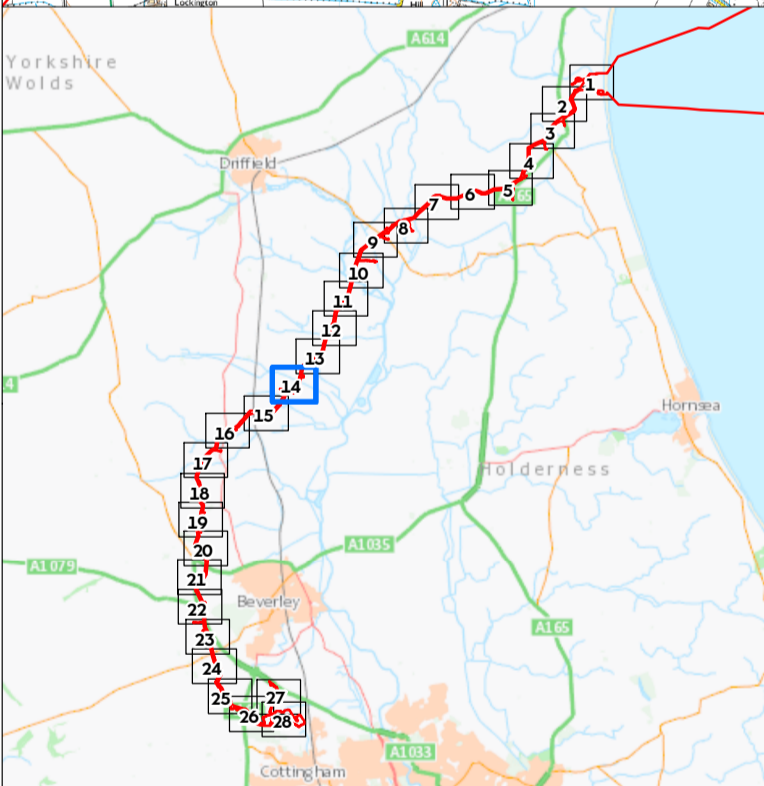
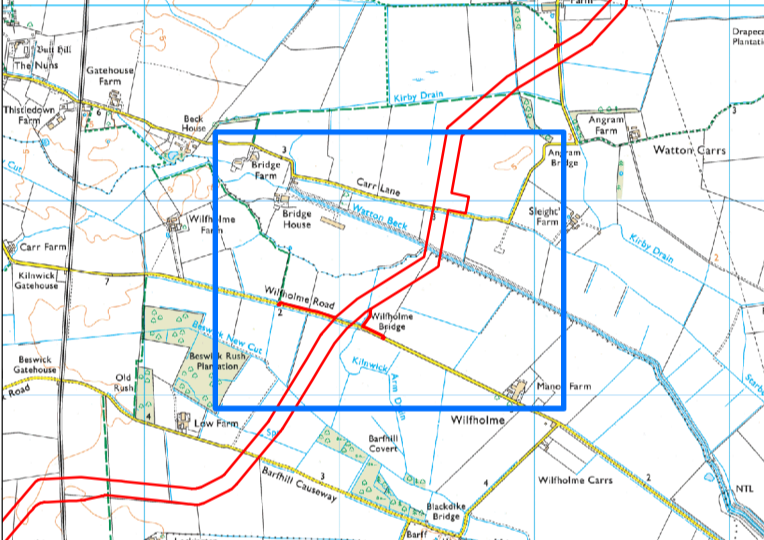


Hornsea Project Four Offshore Wind Farm Streets Plan Sheet 14 of 28

APFP Regulations Reference: 5(2)(k) Application Document Number: D1.6.1

- Sheet Boundary
- Order Limits
- Extent of street within Order limits to be temporarily stopped up

Sources:
Service Layer Credits: Contains OS data © Crown Copyright and database right 2020
© Crown copyright and database rights (2021) Ordnance Survey 0100031673. All rights reserved.



Coordinate system: British National Grid
Vertical reference: ODN
Scale @ A1: 1:2,500
0 25 50 100 Meters
0 25 50 100 Yards
GRID NORTH

REV	REMARK	DATE
1	Final Issue for O&M	10/11/2020
A	Updated various offshore project elements, following consultation	14/06/2021




Streets Plan
Document no: HOW040317
Created by: XDAOO
Checked by: HATOW
Accepted by: KELLY
Approved by: JAMIB



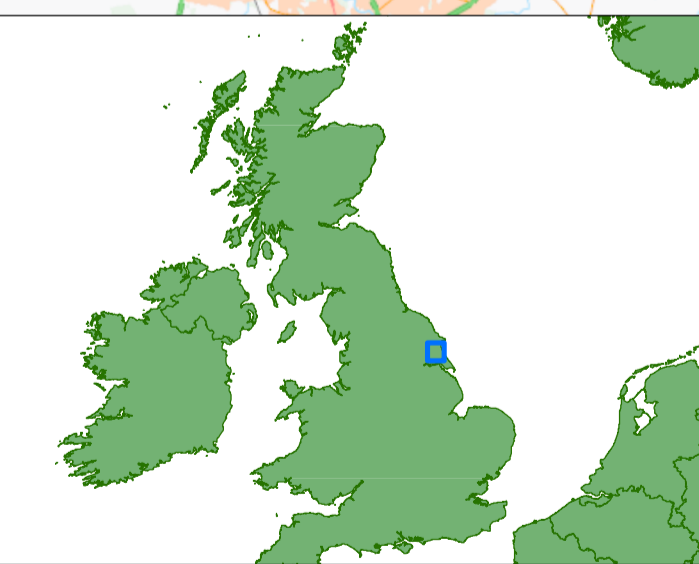
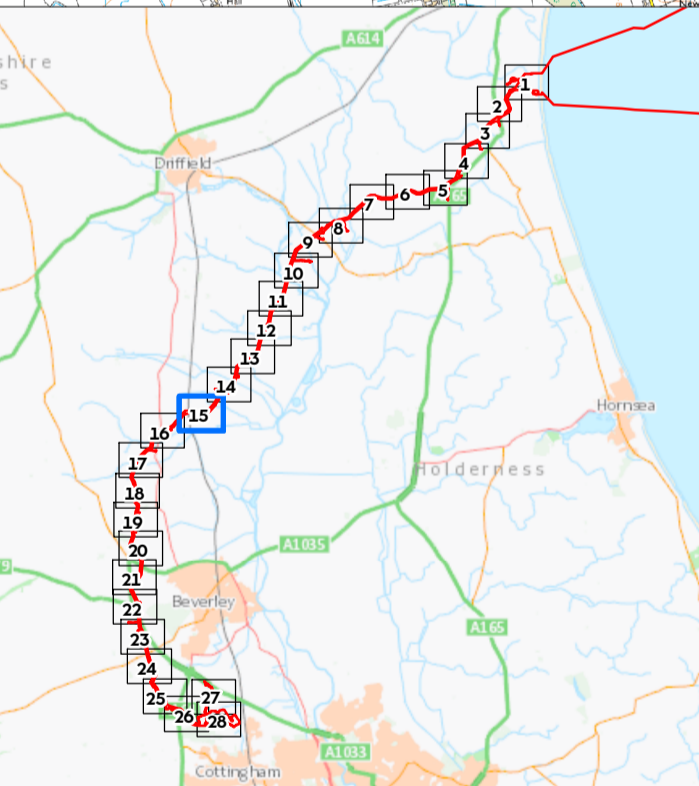
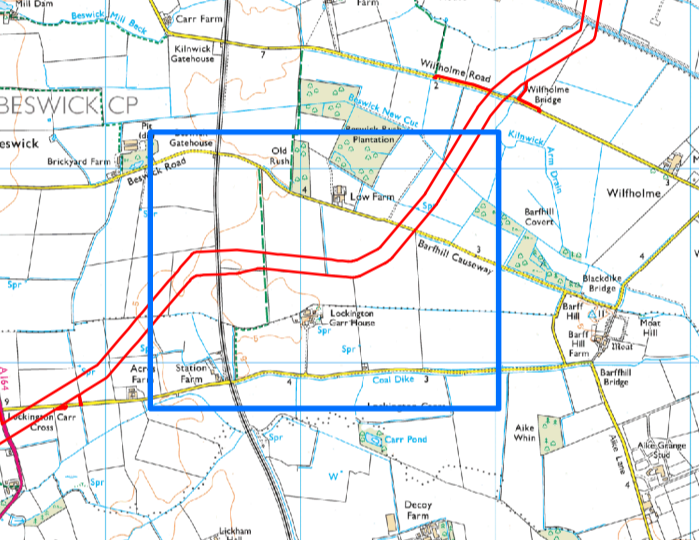


Hornsea Project Four Offshore Wind Farm Streets Plan Sheet 15 of 28

APFP Regulations Reference: 5(2)(k) Application Document Number: D1.6.1

-  Sheet Boundary
-  Order Limits
-  Extent of street within Order limits to be temporarily stopped up

Sources:
Service Layer Credits: Contains OS data © Crown Copyright and database right 2020
© Crown copyright and database rights (2021) Ordnance Survey 0100031673. All rights reserved.



Coordinate system: British National Grid
Vertical reference: ODN
Scale @ A1: 1:2,500

0 25 50 100 Meters

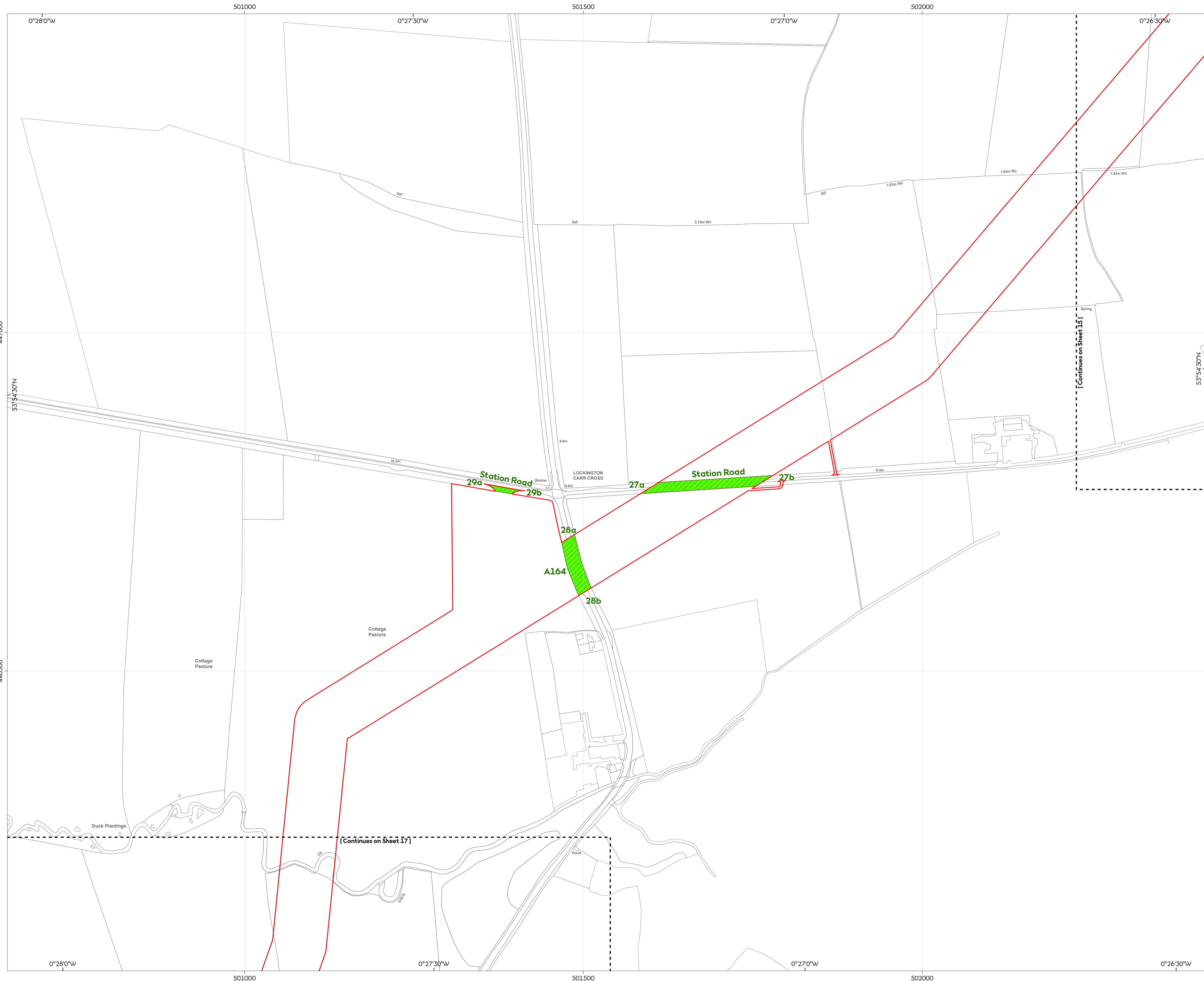
0 25 50 100 Yards

GRID NORTH

REV	REMARK	DATE
1	Initial Issue	16/09/2020
A	Updated various offshore project elements, following consultation	16/09/2021




Streets Plan
Document no: HOW040317
Created by: XDAOO
Checked by: HATOW
Accepted by: KELLY
Approved by: JAMIB



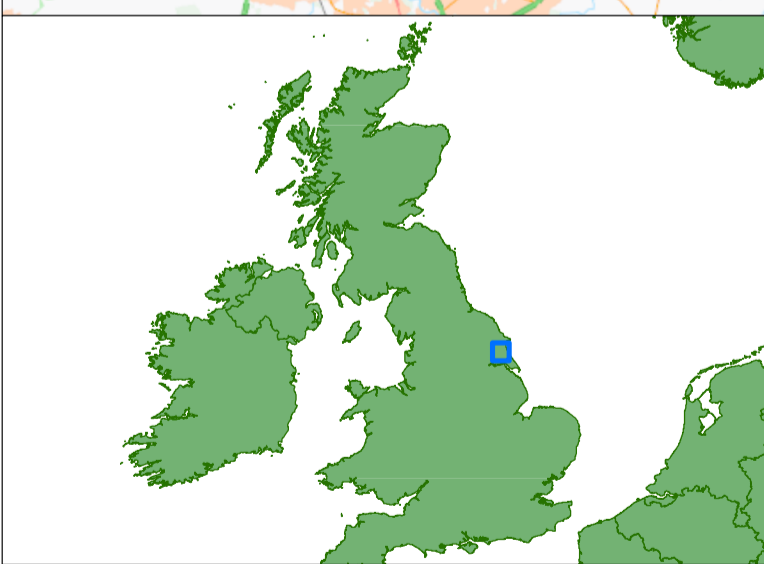
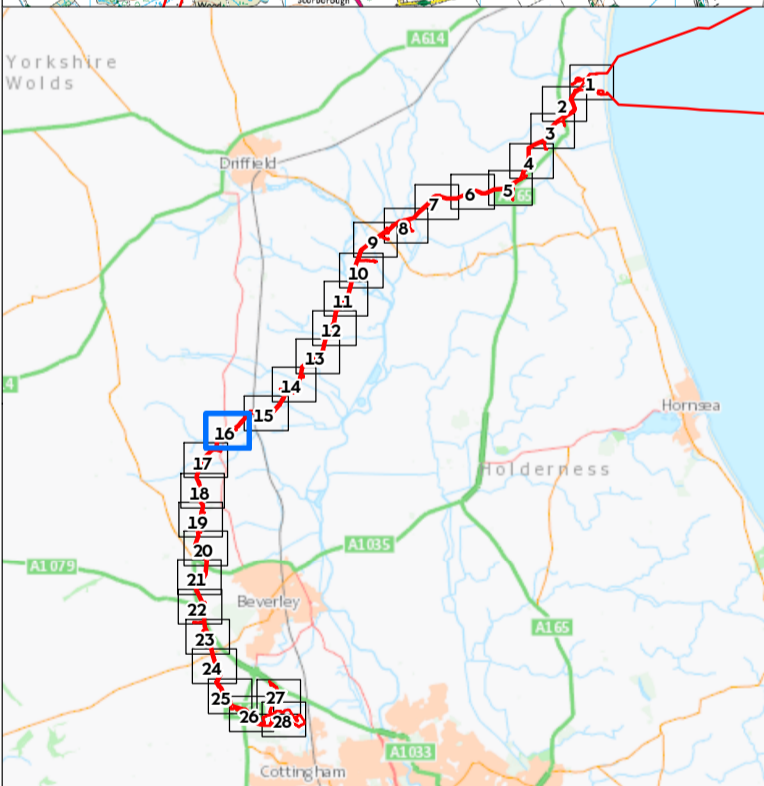
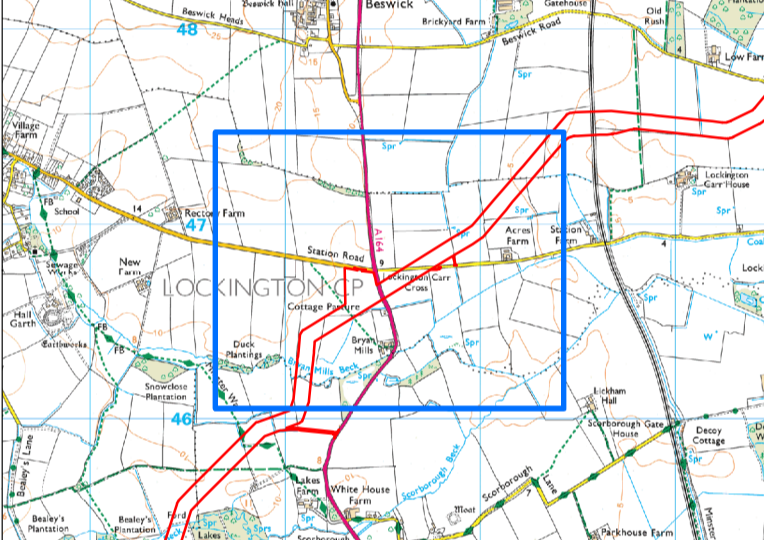


Hornsea Project Four Offshore Wind Farm Streets Plan Sheet 16 of 28

APFP Regulations Reference : S(2)(K) Application Document Number : D1.6.1

-  Sheet Boundary
-  Order Limits
-  Extent of street within Order limits to be temporarily stopped up


Sources:
Service Layer Credits. Contains OS data © Crown Copyright and database right 2020.
© Crown copyright and database rights (2021) Ordnance Survey 0100031673. All rights reserved.

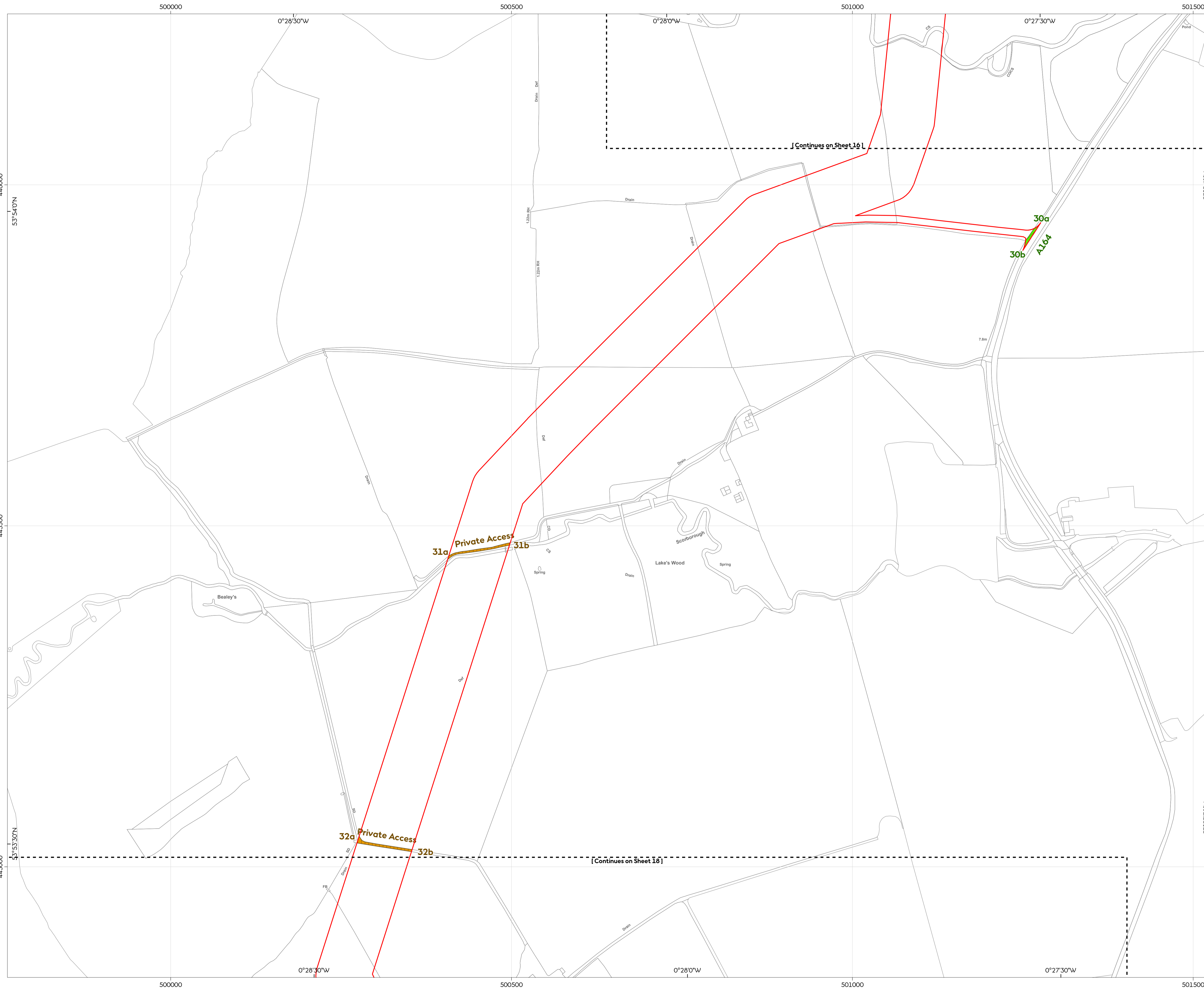


Coordinate system: British National Grid
Vertical reference: ODN
Scale @ A1: 1:2,500
0 25 50 100 Meters
0 25 50 100 Yards
GRID NORTH

REV	REMARK	DATE
1	First issue for OCP	10/12/2020
A	Updated various offshore project elements, following consultation	14/06/2021





Streets Plan
Document no: HOW040317
Created by: XDAOO
Checked by: HATOW
Accepted by: KELLY
Approved by: JAMIB



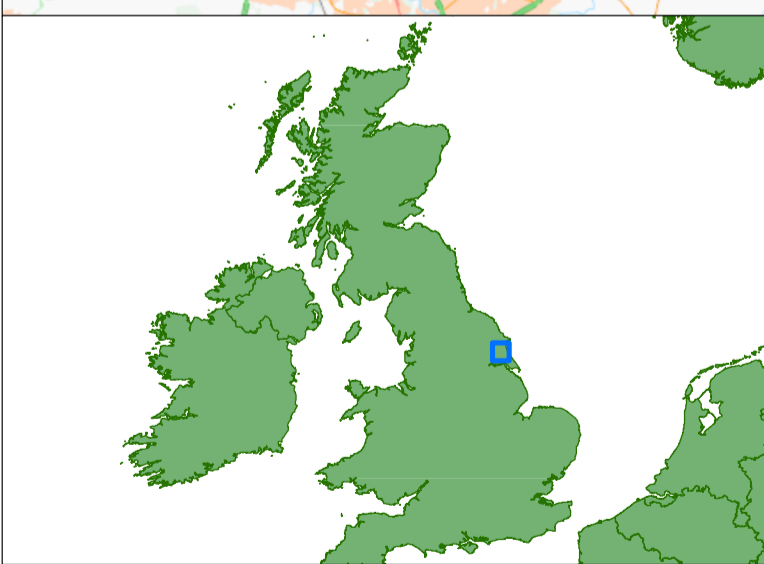
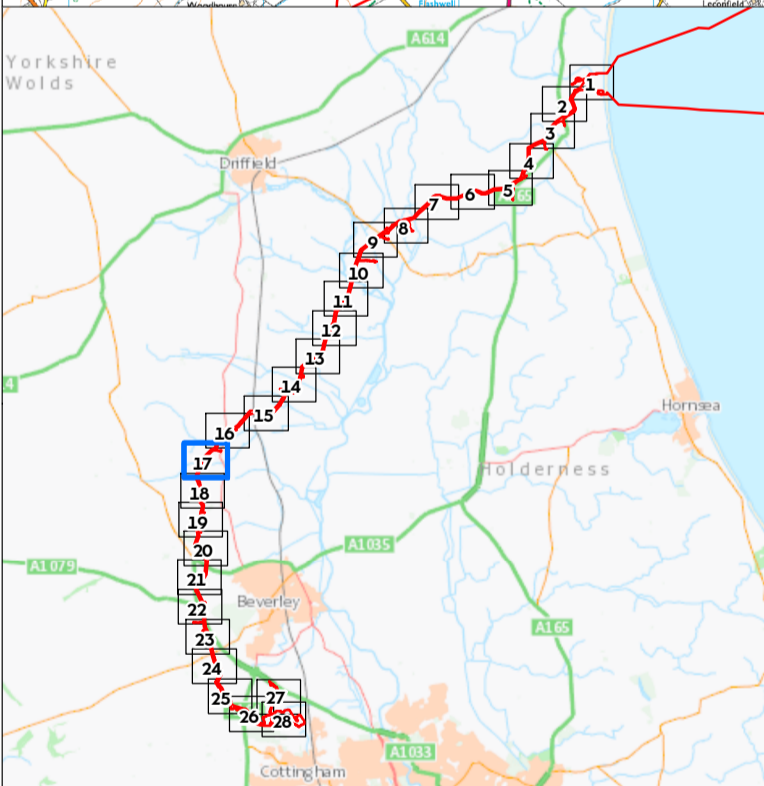
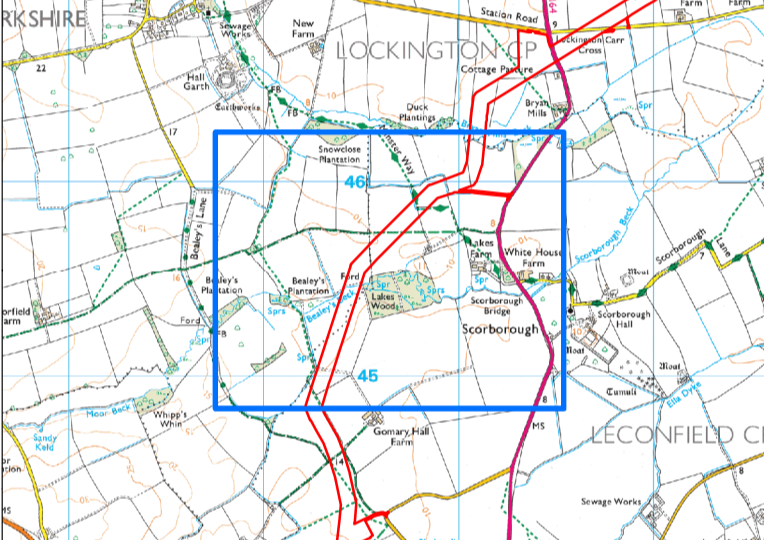


Hornsea Project Four Offshore Wind Farm Streets Plan Sheet 17 of 28

APFP Regulations Reference: 5(2)(k) Application Document Number: D1.6.1

-  Sheet Boundary
-  Order Limits
-  Extent of private access within Order limits to be temporarily stopped up
-  Extent of street within Order limits to be temporarily stopped up

Sources:
Service Layer Credits: Contains OS data © Crown Copyright and database right 2020
© Crown copyright and database rights (2021) Ordnance Survey 0100031673. All rights reserved.



Coordinate system: British National Grid
Vertical reference: ODN
Scale @ A1: 1:2,500
0 25 50 100 Meters
0 25 50 100 Yards
GRID NORTH

REV	REMARK	DATE
A	Updated various offshore project elements, following consultation	14/09/2021





Streets Plan
Document no: HOW040317
Created by: XDAOO
Checked by: HATOW
Accepted by: KELLY
Approved by: JAMIB



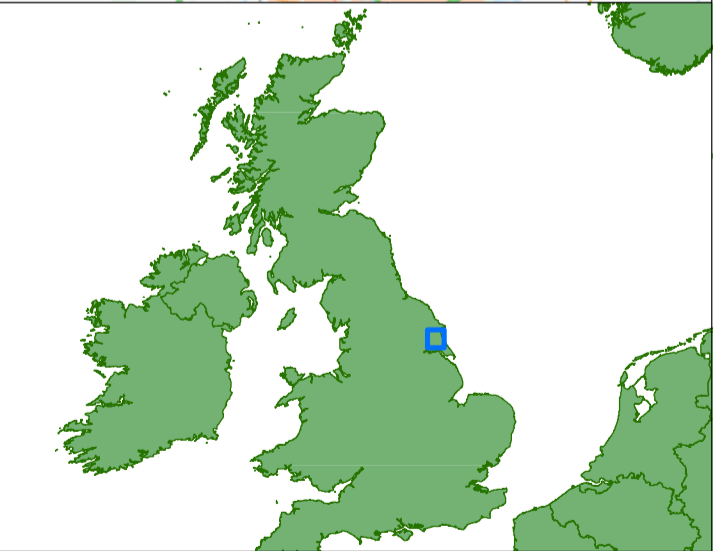
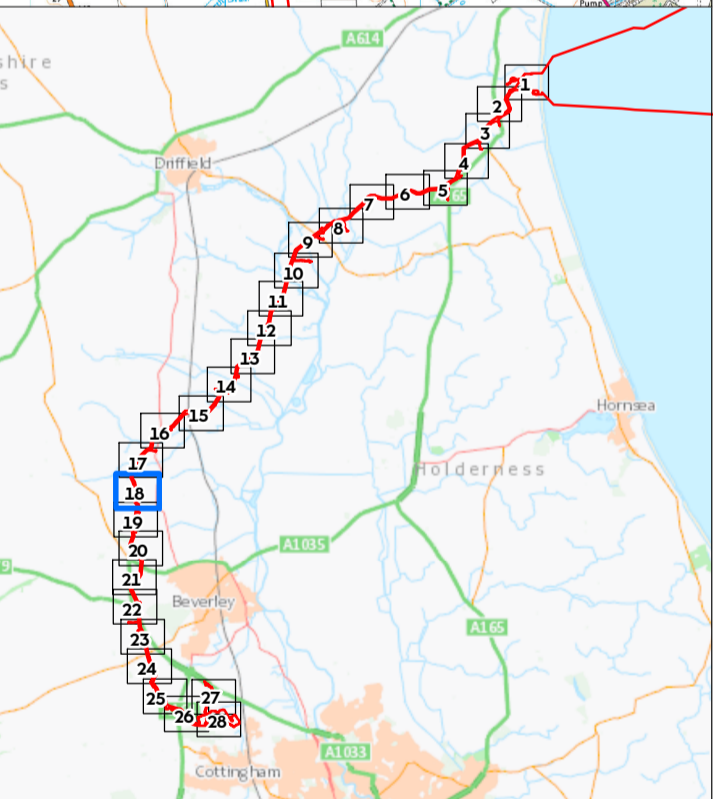
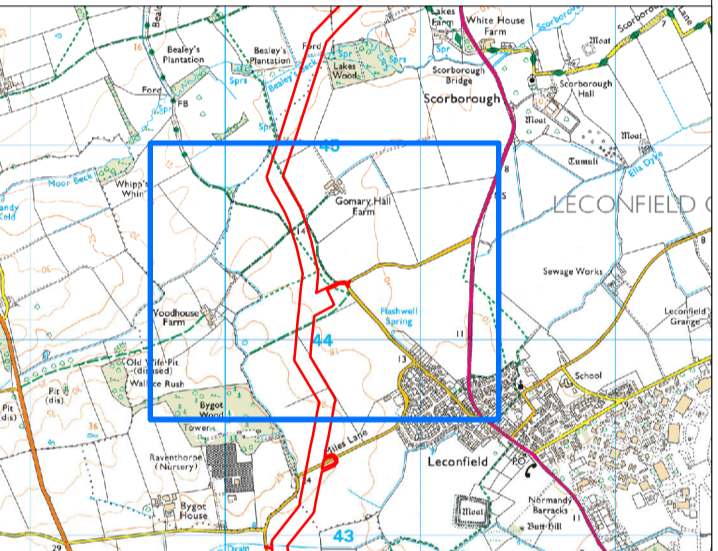
Hornsea Project Four Offshore Wind Farm

Streets Plan Sheet 18 of 28

APFP Regulations Reference: S(2)(K) Application Document Number: D1.6.1

-  Sheet Boundary
-  Order Limits
-  Extent of private access within Order limits to be temporarily stopped up
-  Extent of street within Order limits to be temporarily stopped up

Sources:
Service Layer Credits: Contains OS data © Crown Copyright and database right 2020
© Crown copyright and database rights (2021) Ordnance Survey 0100031673. All rights reserved.



Coordinate system: British National Grid
Vertical reference: ODN
Scale @ A1: 1:2,500

0 25 50 100 Meters

0 25 50 100 Yards

GRID NORTH

REV	REMARK	DATE
1	Issue for approval	16/09/2021
A	Updated various onshore project elements, following consultation	16/09/2021

Streets Plan
Document no: HOW040317
Created by: XDAOO
Checked by: HATOW
Accepted by: KELLY
Approved by: JAMIB



[Continues on Sheet 17]

[Continues on Sheet 19]

33a Private Access 33b

34a Private Access 34b 34c 34d Old Road

Gomary Hall Farm

Recreation ground

Pond

Track

Drain

Drain

FB

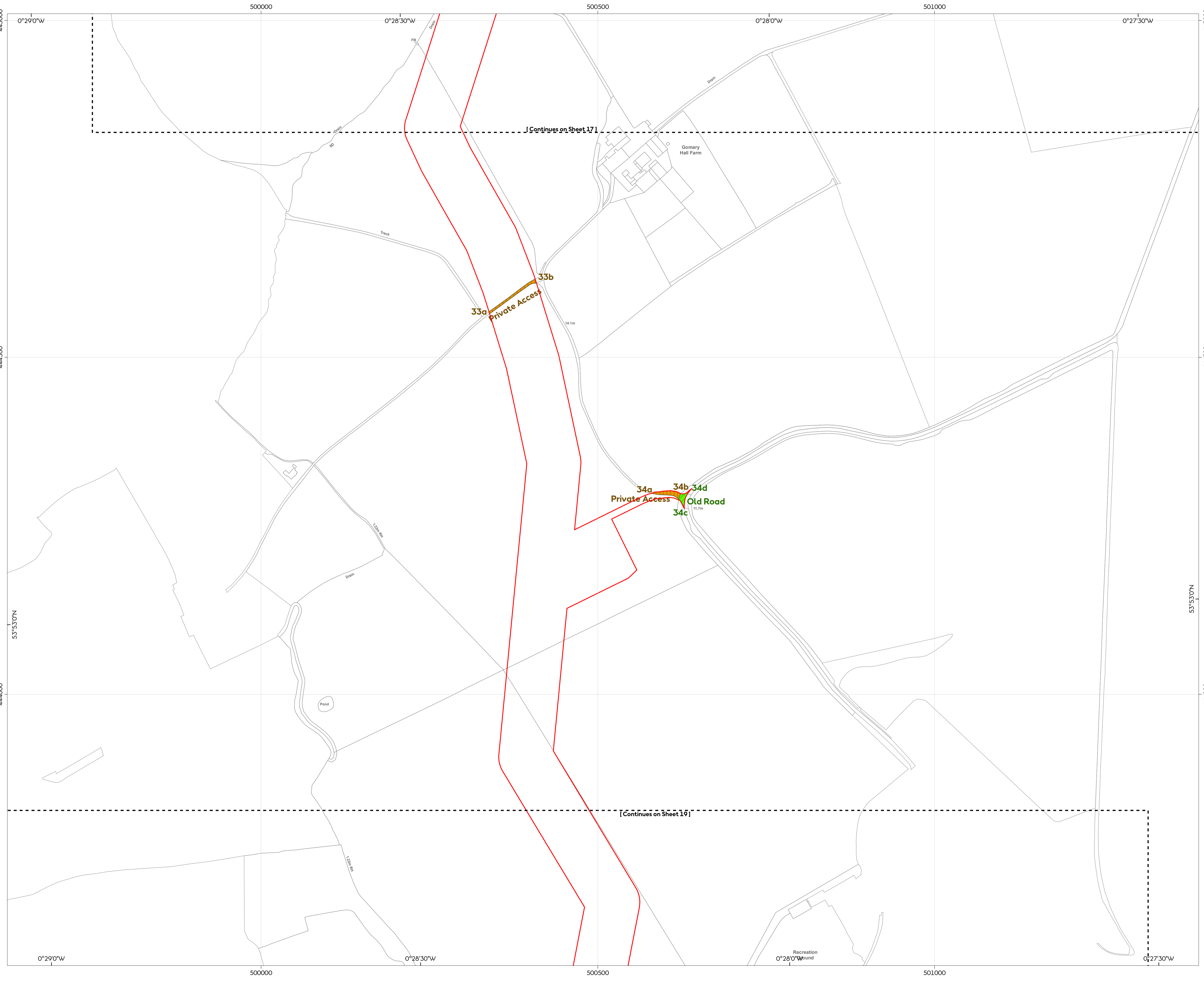
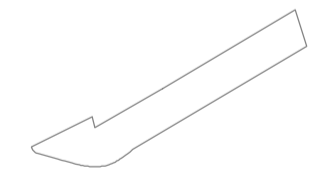
SP

14.1m

11.7m

12.2m




12.2m



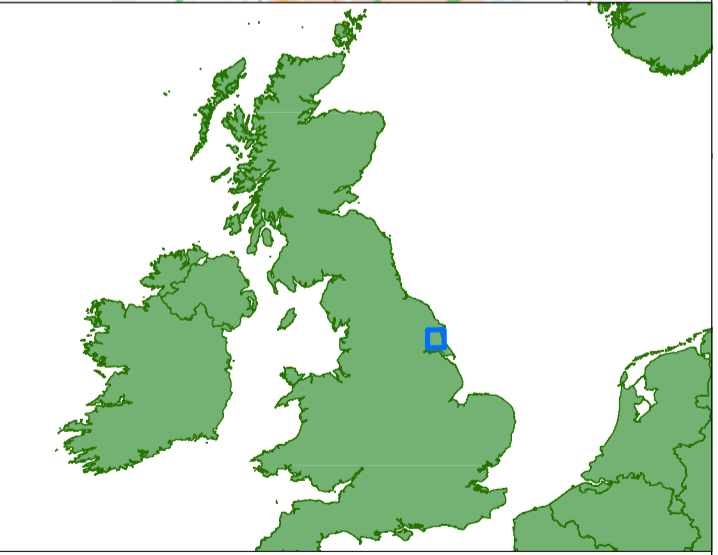
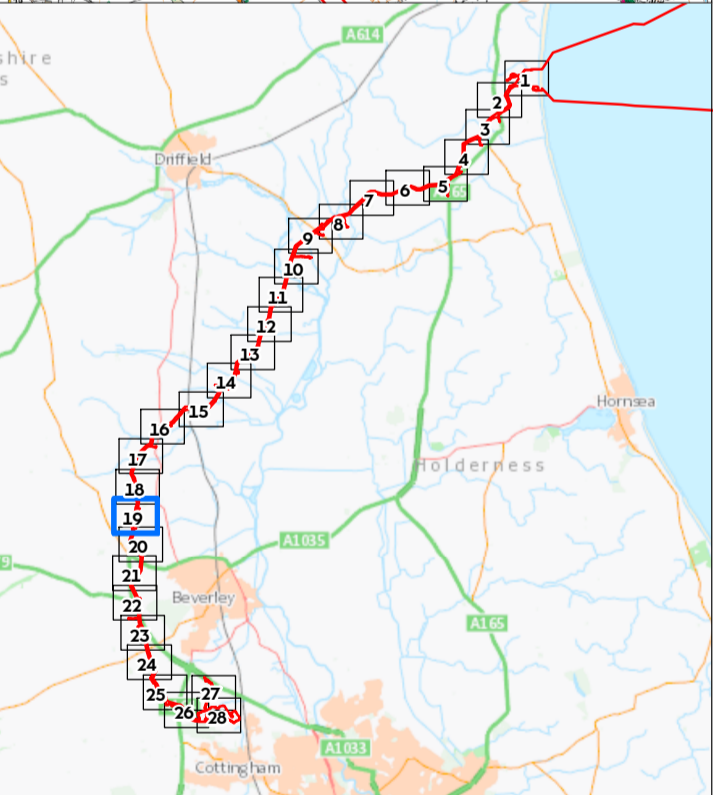
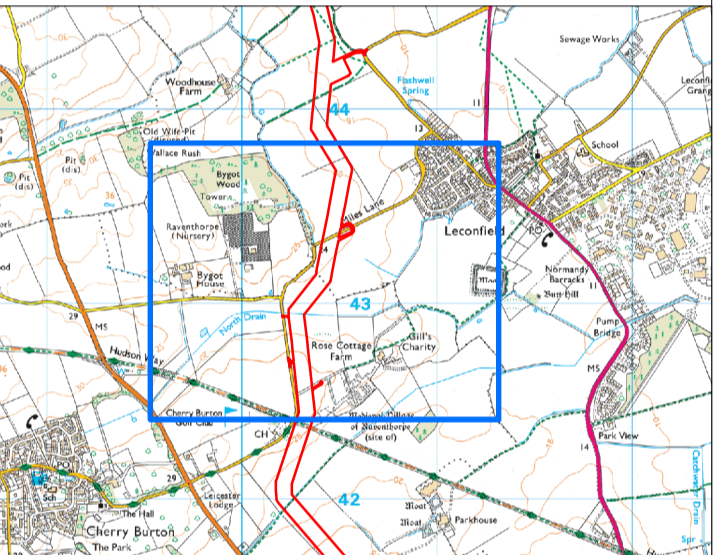
Hornsea Project Four Offshore Wind Farm

Streets Plan Sheet 19 of 28

APFP Regulations Reference : S(2)(K) Application Document Number : D1.6.1

-  Sheet Boundary
-  Order Limits
-  Extent of street within Order limits to be temporarily stopped up

Sources:
Service Layer Credits: Contains OS data © Crown Copyright and database right 2020
© Crown copyright and database rights (2021) Ordnance Survey 0100031673. All rights reserved.



Coordinate system: British National Grid
Vertical reference: ODN
Scale @ A1: 1:2,500

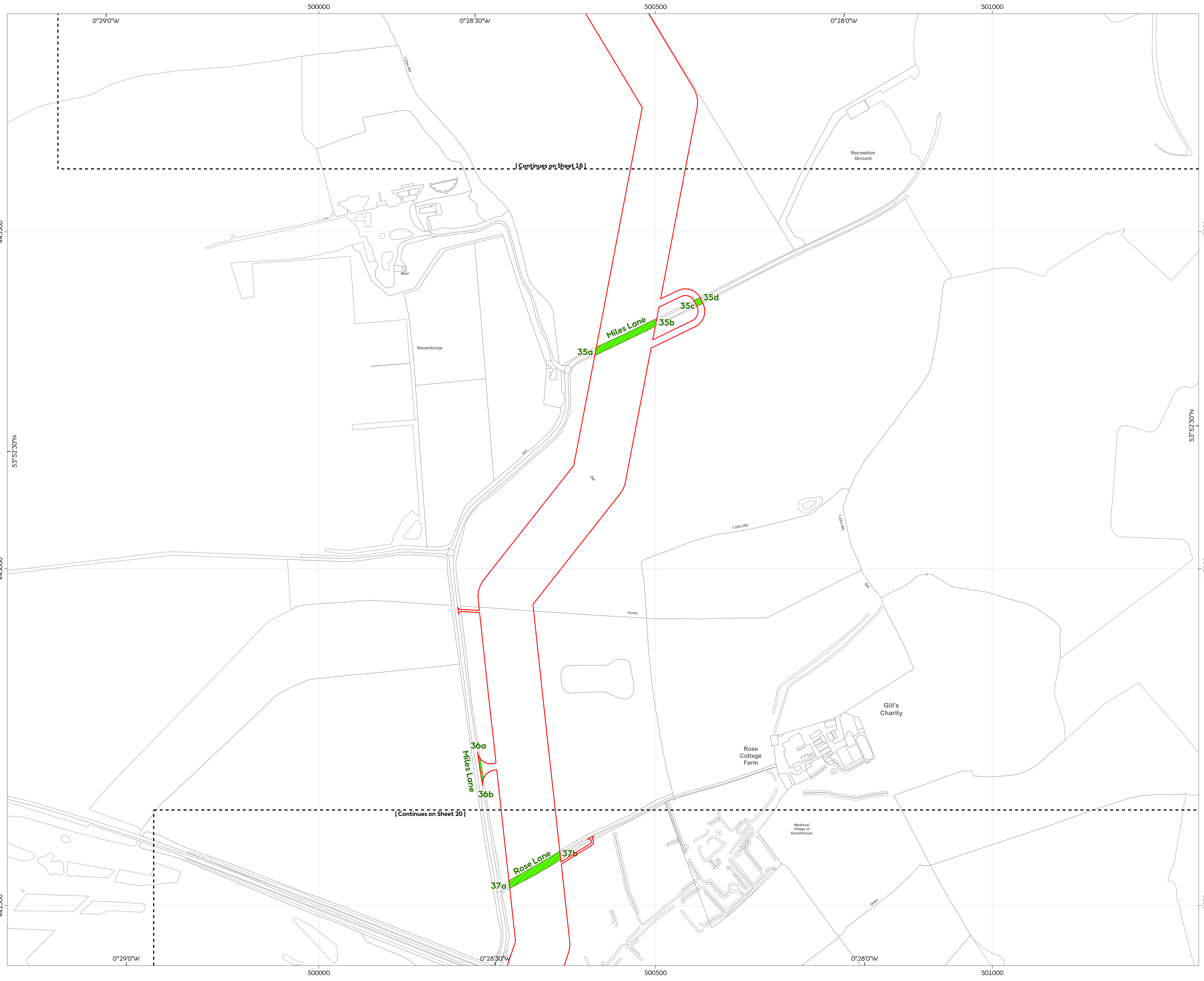
0 25 50 100 Meters

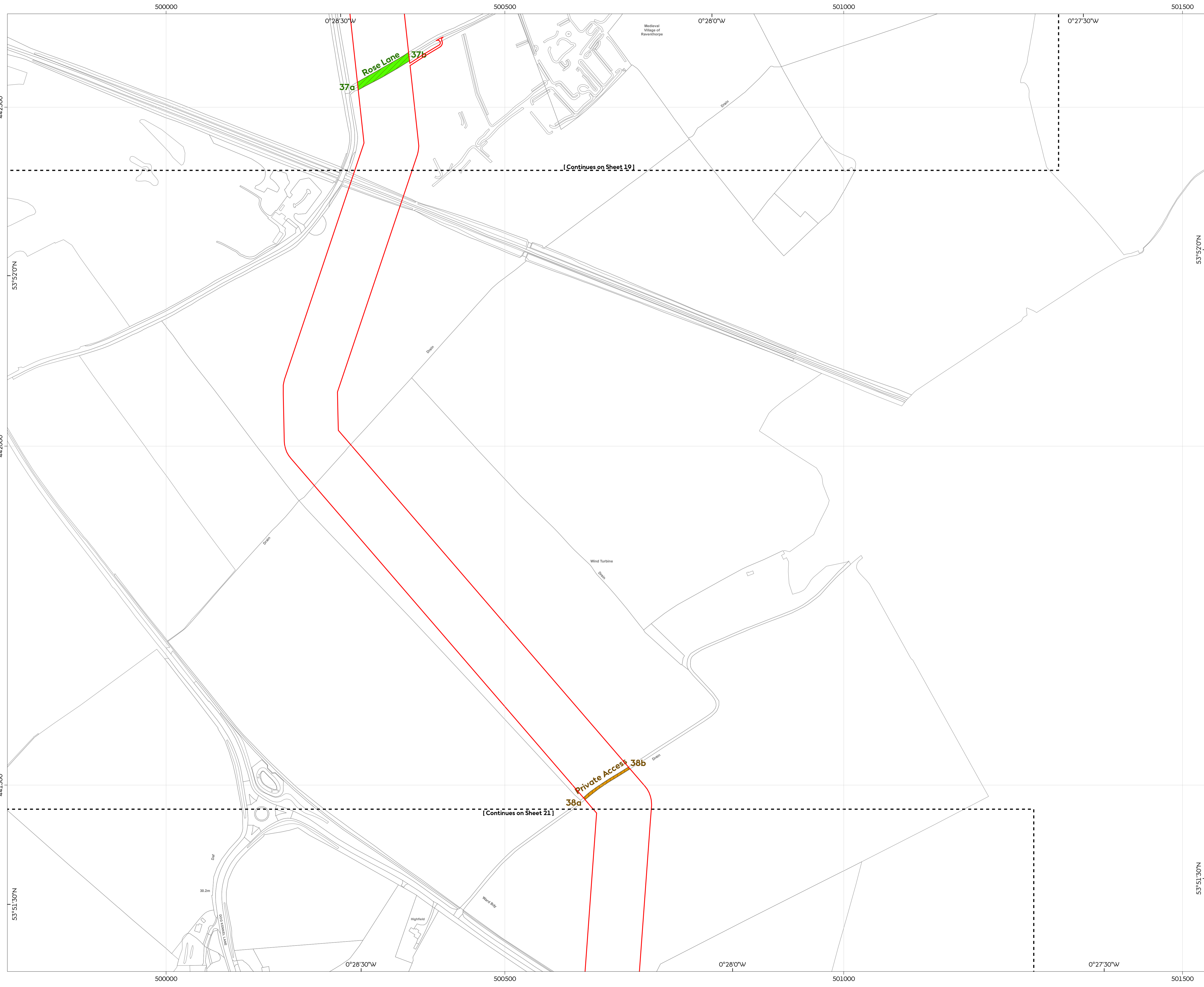
0 25 50 100 Yards

GRID NORTH

REV	REMARK	DATE
1	Initial version	18/12/2020
A	Updated various offshore project elements, following consultation	14/06/2021





Streets Plan
Document no: HOW040317
Created by: XDAOO
Checked by: HATOW
Accepted by: KELLY
Approved by: JAMIB



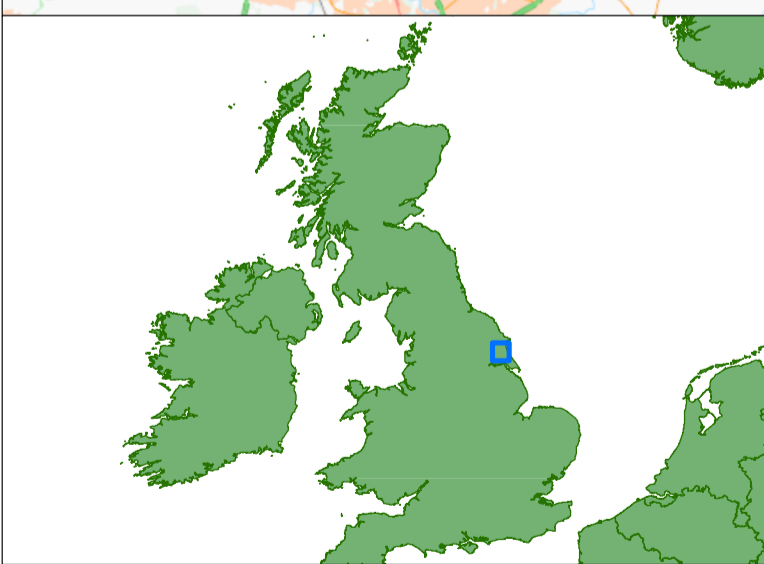
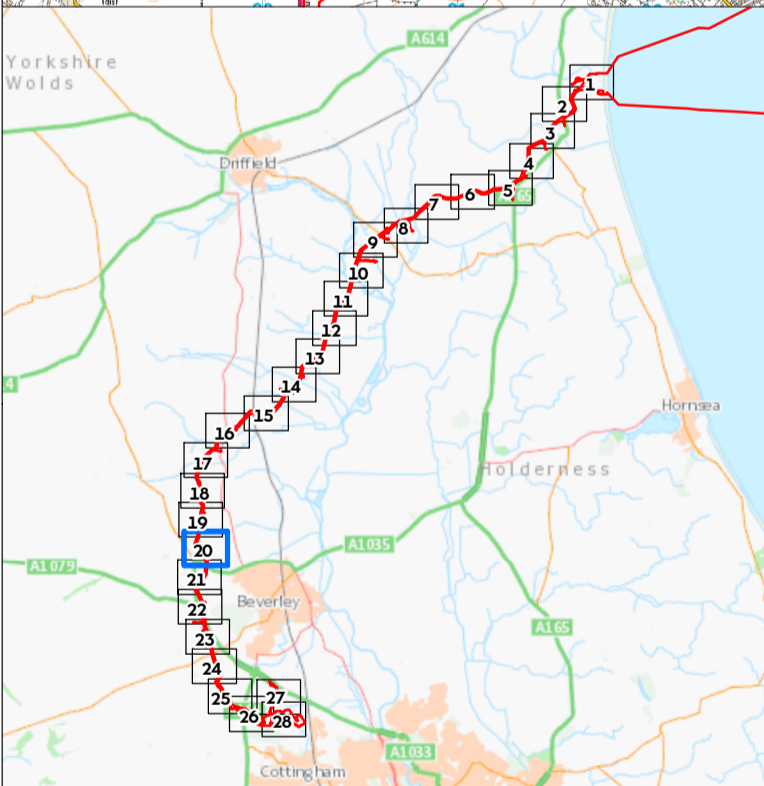
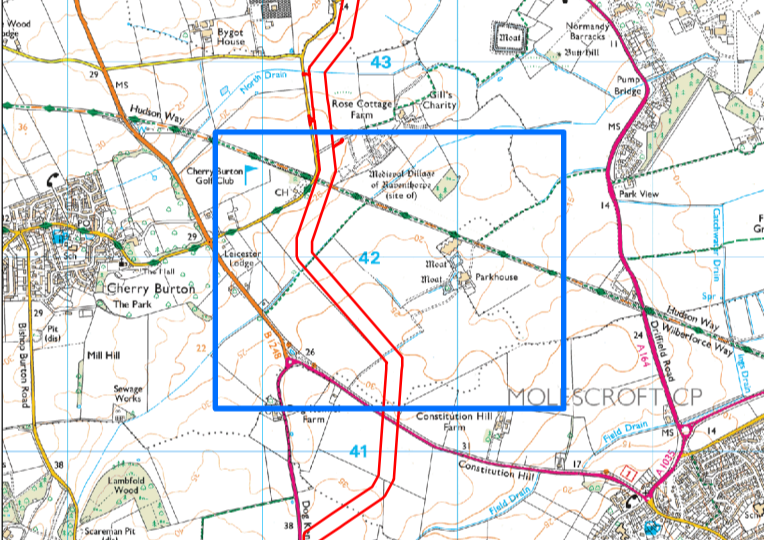


Hornsea Project Four Offshore Wind Farm Streets Plan Sheet 20 of 28

APFP Regulations Reference : 5(2)(k) Application Document Number : D1.6.1

-  Sheet Boundary
-  Order Limits
-  Extent of private access within Order limits to be temporarily stopped up
-  Extent of street within Order limits to be temporarily stopped up

Sources:
Service Layer Credits: Contains OS data © Crown Copyright and database right 2020
© Crown copyright and database rights (2021) Ordnance Survey 0100031673. All rights reserved.



Coordinate system: British National Grid
Vertical reference: ODN
Scale @ A1: 1:2,500
0 25 50 100 Meters
0 25 50 100 Yards
GRID NORTH

REV	REMARK	DATE
1	Initial Issue/ISS	16/03/2020
A	Updated various offshore project elements, following consultation	16/06/2021




Streets Plan
Document no: HOW040317
Created by: XDAO
Checked by: HATOW
Accepted by: KELLY
Approved by: JAMIB



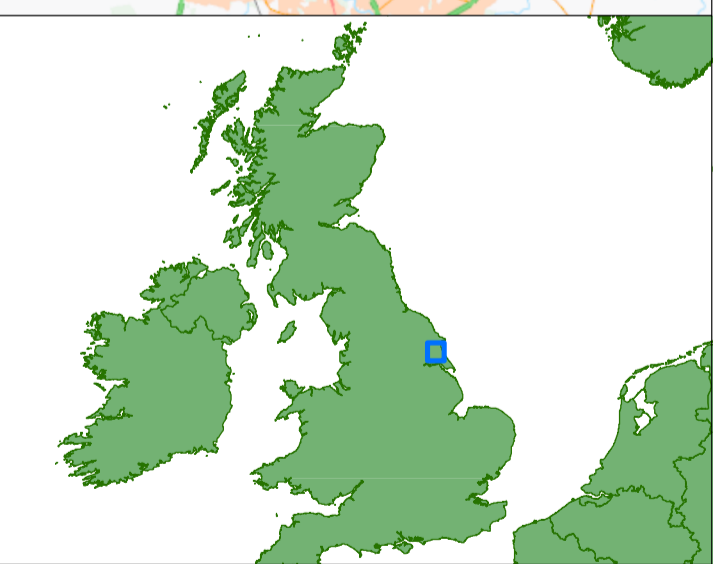
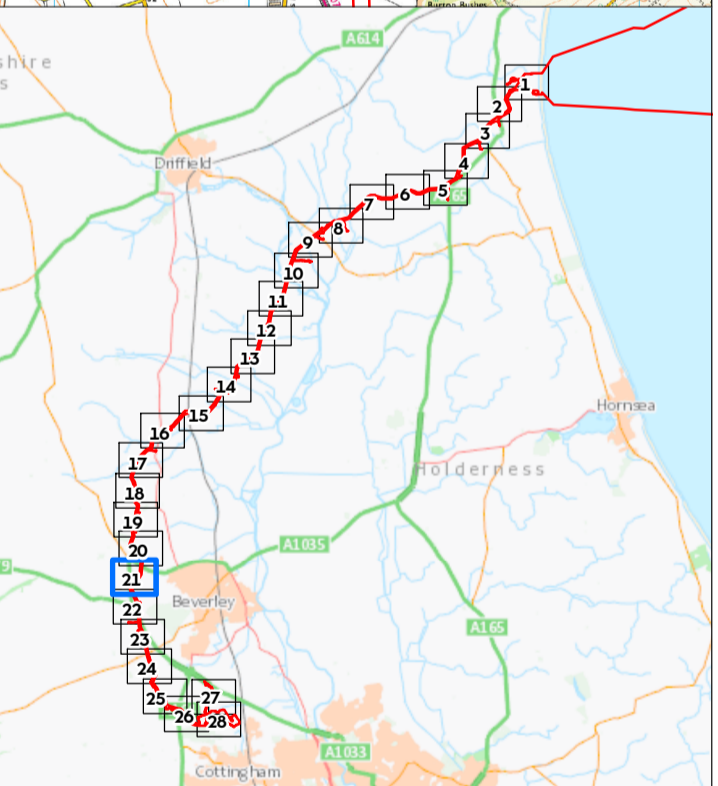
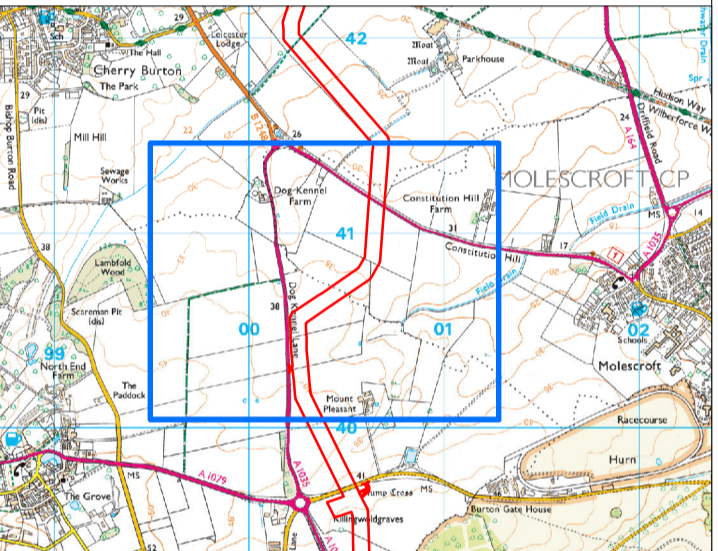
Hornsea Project Four Offshore Wind Farm

Streets Plan Sheet 21 of 28

APFP Regulations Reference : S(2)(K) Application Document Number : D1.6.1

-  Sheet Boundary
-  Order Limits
-  Extent of street within Order limits to be temporarily stopped up

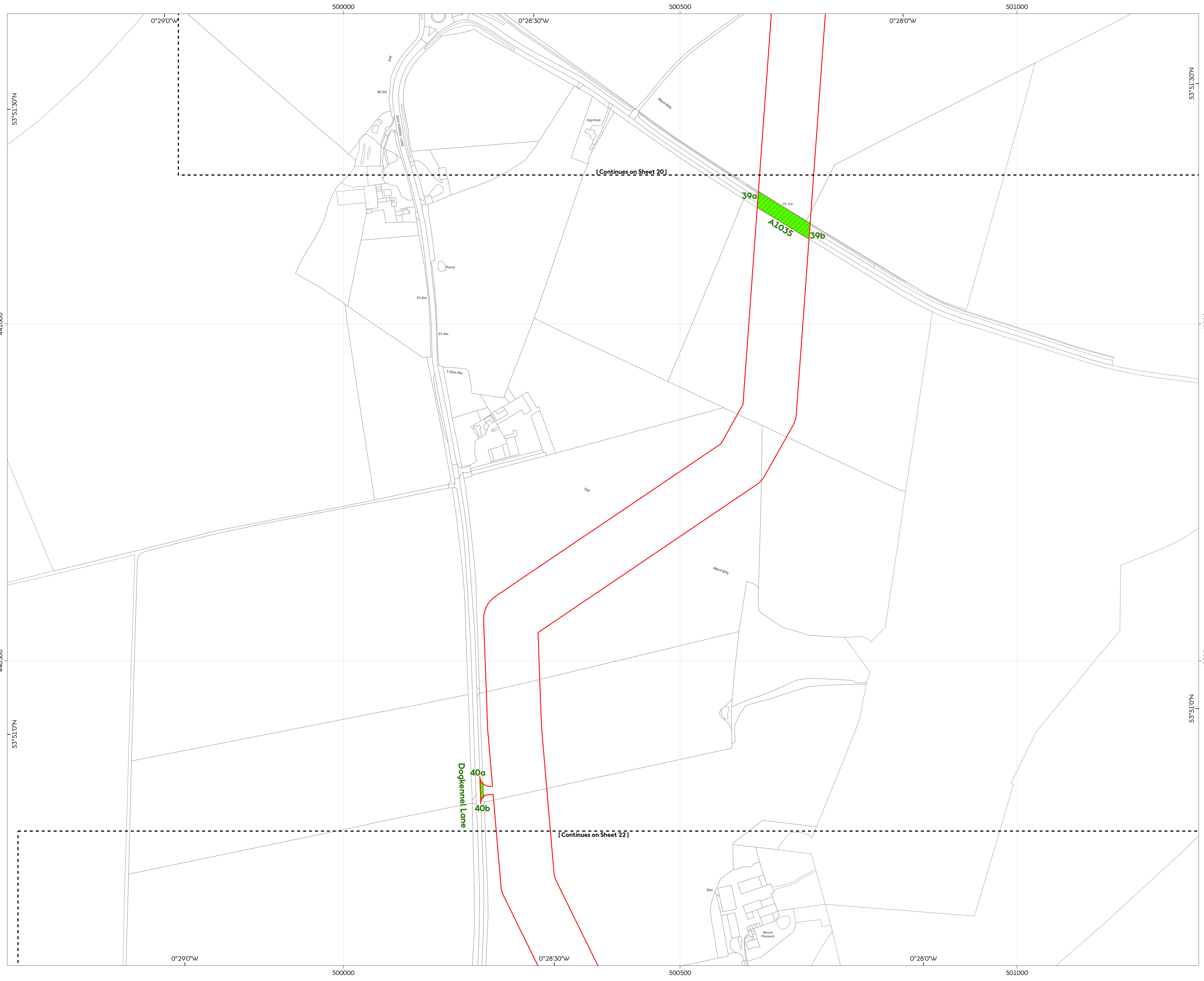
Sources:
Service Layer Credits: Contains OS data © Crown Copyright and database right 2020
© Crown copyright and database rights (2021) Ordnance Survey 0100031673. All rights reserved.



Coordinate system: British National Grid
Vertical reference: ODN
Scale @ A1: 1:2,500

REV	REMARKS	DATE
1	Initial Issue/DCP	10/11/2020
A	Updated various offshore project elements, following consultation	14/06/2021




Streets Plan
Document no: HOW040317
Created by: XDAO
Checked by: HATOW
Accepted by: KELLY
Approved by: JAMIB



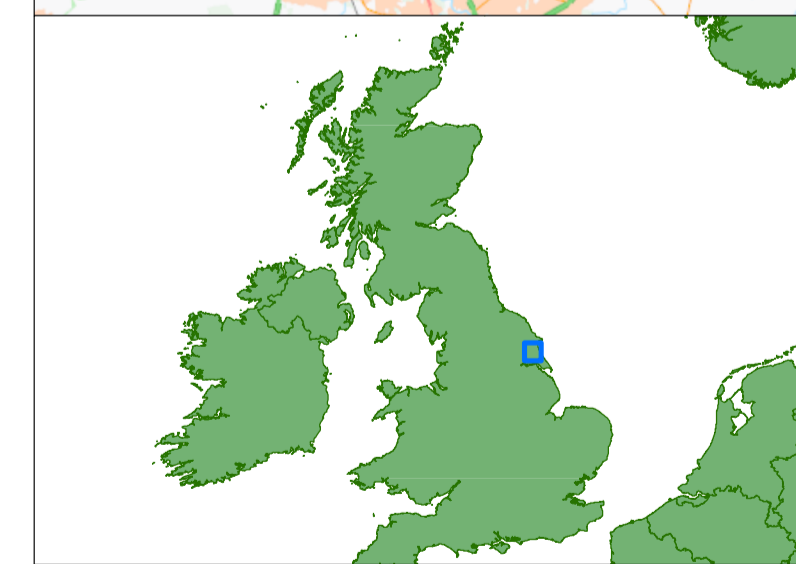
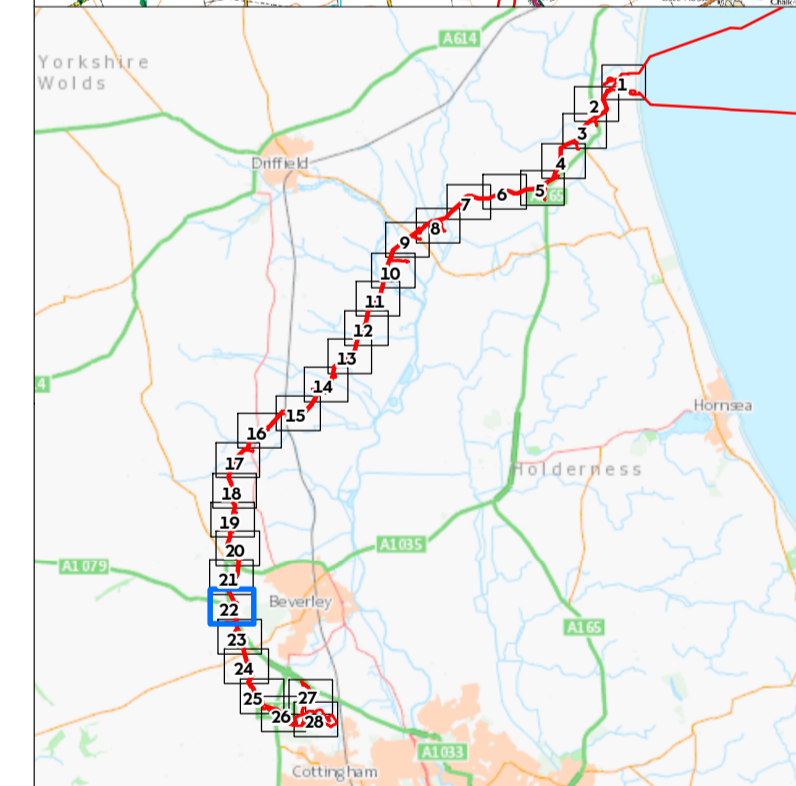
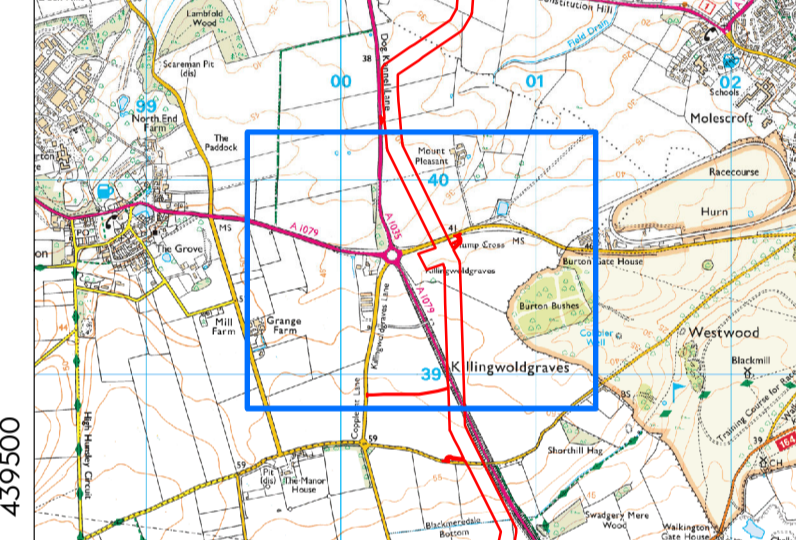


Hornsea Project Four Offshore Wind Farm Streets Plan Sheet 22 of 28

APFP Regulations Reference: S(2)(K) Application Document Number: D1.6.1

-  Sheet Boundary
-  Order Limits
-  Extent of street within Order limits to be temporarily stopped up


Sources:
Service Layer Credits: Contains OS data © Crown Copyright and database right 2020
© Crown copyright and database rights (2021) Ordnance Survey 0100031673. All rights reserved.



Coordinate system: British National Grid
Vertical reference: ODN
Scale @ A1: 1:2,500
0 25 50 100 Meters
0 25 50 100 Yards
GRID NORTH

REV	REMARK	DATE
A	Updated various offshore project elements, following consultation	14/06/2021





Streets Plan
Document no: HOW040317
Created by: XDAOO
Checked by: HATOW
Accepted by: KELLY
Approved by: JAMIB



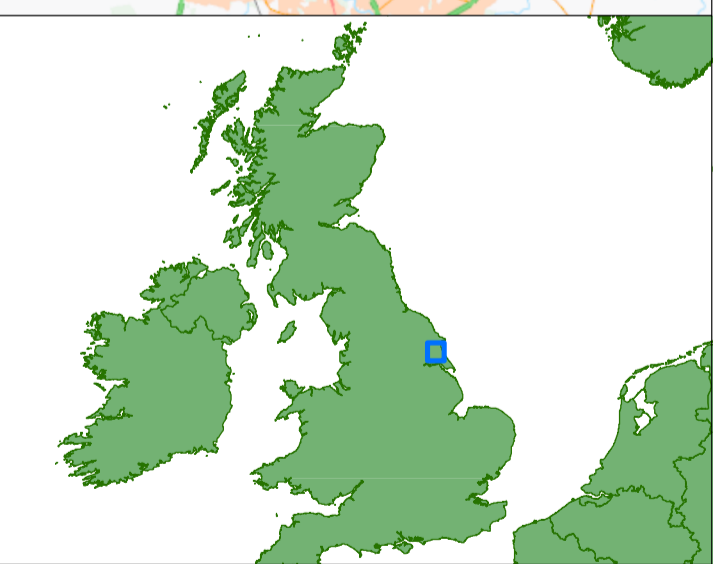
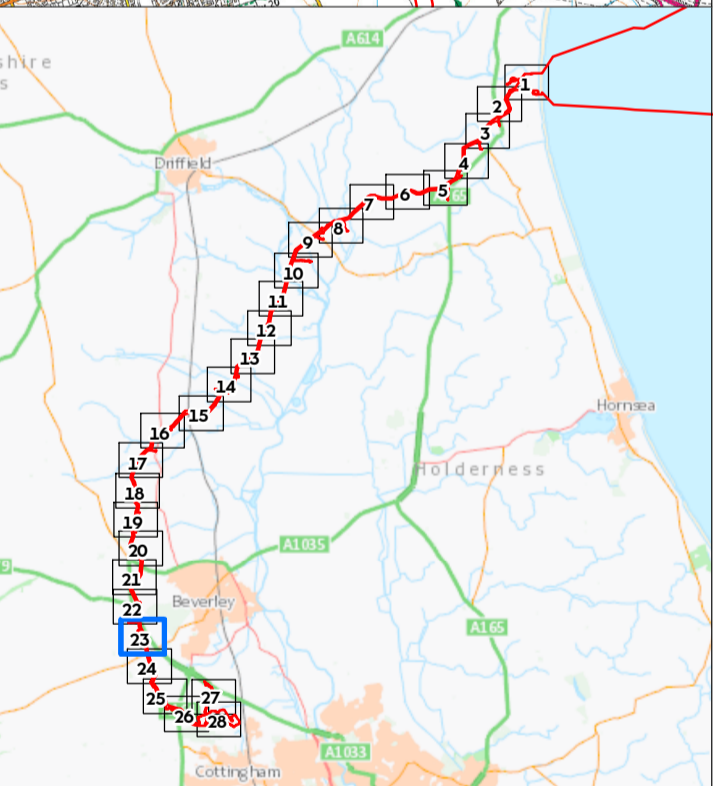
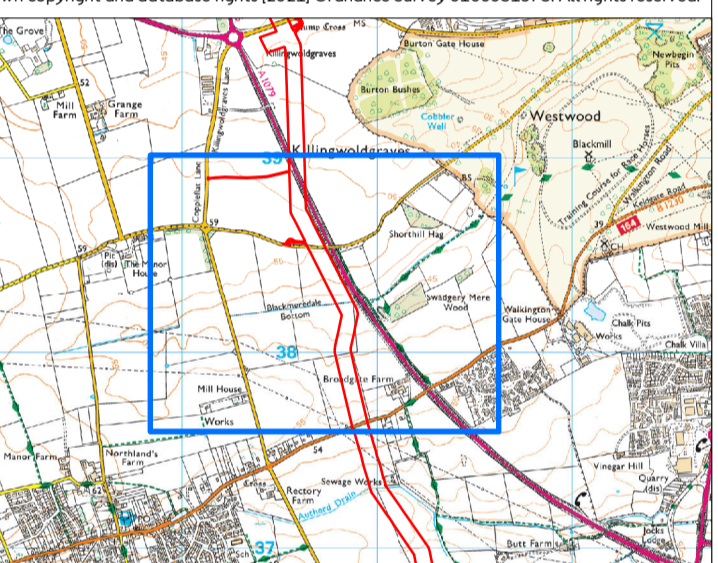
Hornsea Project Four Offshore Wind Farm

Streets Plan Sheet 23 of 28

APFP Regulations Reference : 5(2)(k) Application Document Number : D1.6.1

-  Sheet Boundary
-  Order Limits
-  Extent of private access within Order limits to be temporarily stopped up
-  Extent of street within Order limits to be temporarily stopped up

Sources:
Service Layer Credits: Contains OS data © Crown Copyright and database right 2020
© Crown copyright and database rights (2021) Ordnance Survey 0100031673. All rights reserved.



Coordinate system: British National Grid
Vertical reference: ODN
Scale @ A1: 1:2,500

0 25 50 100 Meters

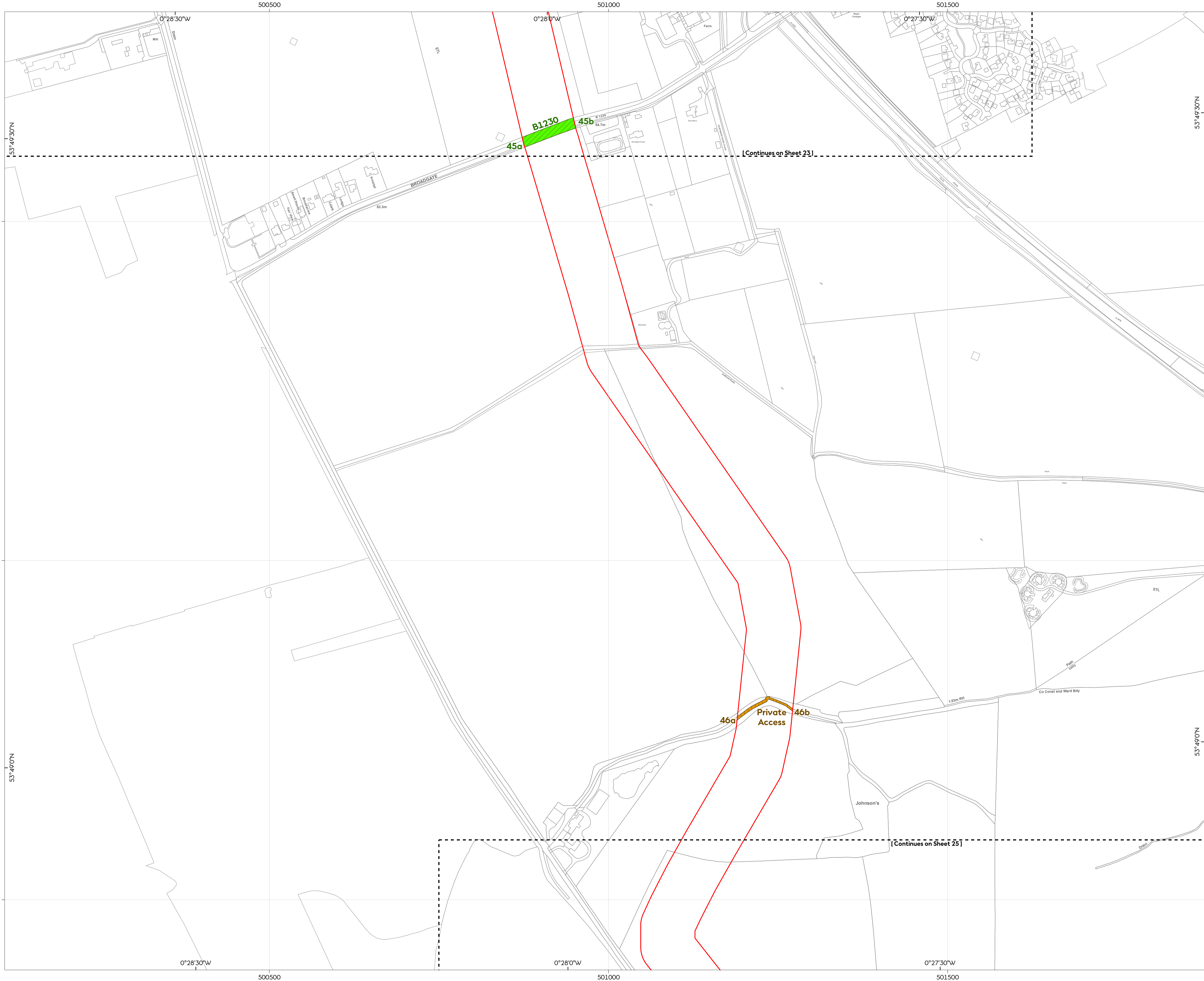
0 25 50 100 Yards

GRID NORTH

REV	REMARK	DATE
1	First issue for IFC	08/03/2022
A	Updated various offshore project elements, following consultation	16/06/2023

Streets Plan
Document no: HOW040317
Created by: XDAOO
Checked by: HATOW
Accepted by: KELLY
Approved by: JAMIB



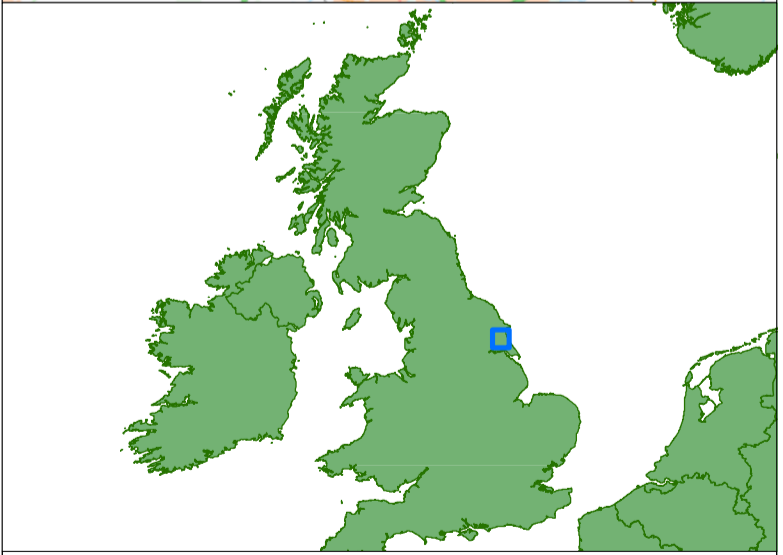
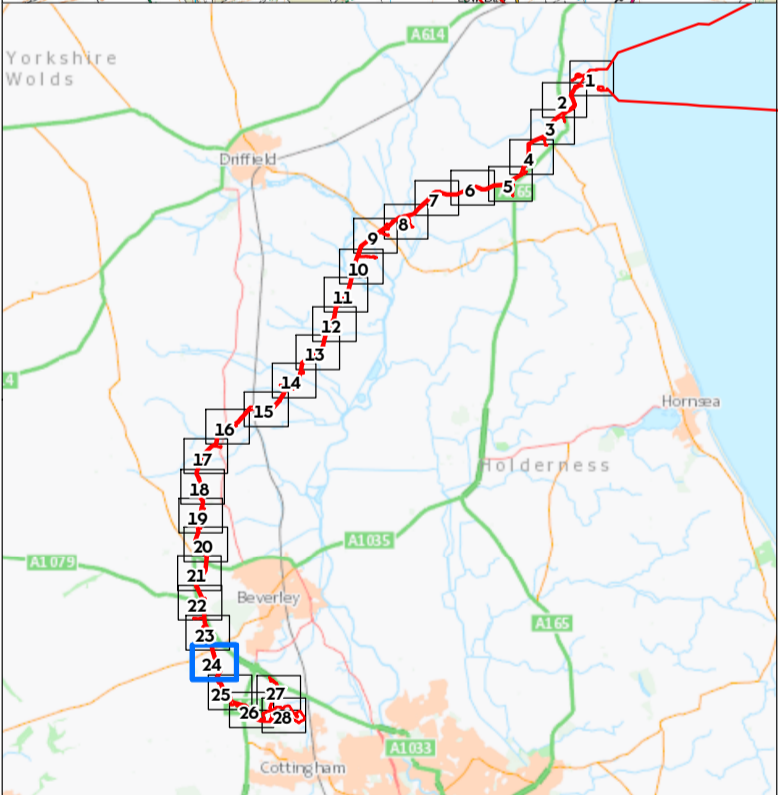
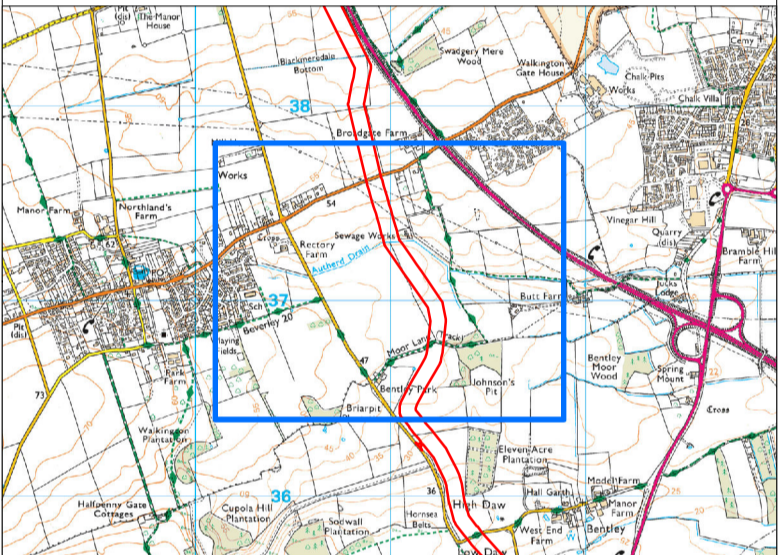


Hornsea Project Four Offshore Wind Farm Streets Plan Sheet 24 of 28

APFP Regulations Reference : 5(2)(k) Application Document Number : D1.6.1

- Sheet Boundary
- Order Limits
- Extent of private access within Order limits to be temporarily stopped up
- Extent of street within Order limits to be temporarily stopped up

Sources:
Service Layer Credits: Contains OS data © Crown Copyright and database right 2020
© Crown copyright and database rights (2021) Ordnance Survey 0100031673. All rights reserved.



Coordinate system: British National Grid
Vertical reference: ODN
Scale @ A1: 1:2,500
0 25 50 100 Meters
0 25 50 100 Yards
GRID NORTH

REV	REMARK	DATE
1	Initial Issue	18/01/2020
A	Updated various onshore project elements, following consultation	14/06/2021




Streets Plan
Document no: HOW040317
Created by: XDAO
Checked by: HATOW
Accepted by: KELLY
Approved by: JAMIB



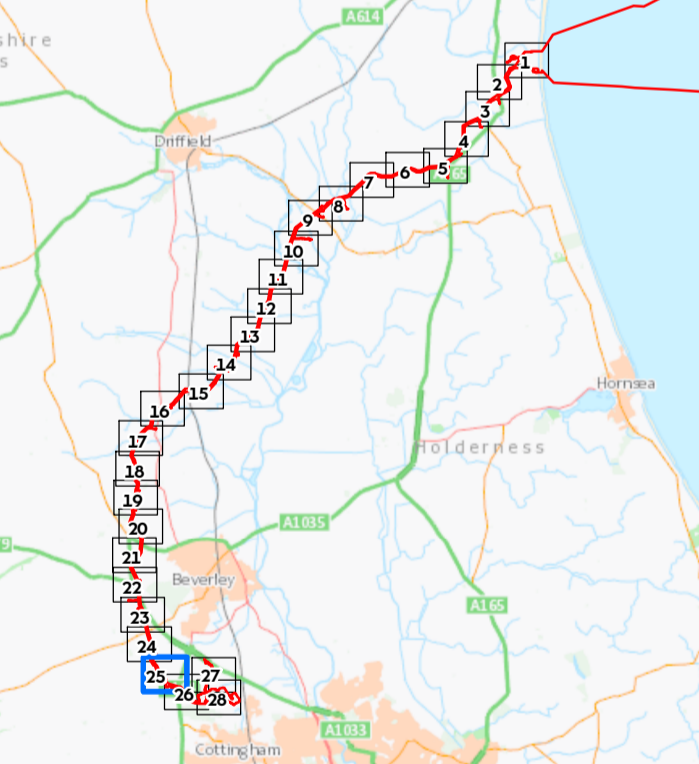
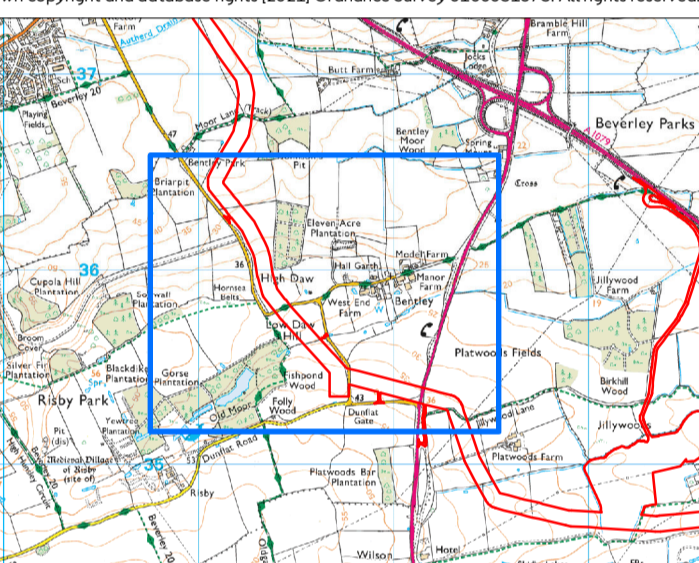
Hornsea Project Four Offshore Wind Farm

Streets Plan Sheet 25 of 28

APFP Regulations Reference : 5(2)(k) Application Document Number : D1.6.1

-  Sheet Boundary
-  Order Limits
-  Extent of street within Order limits to be temporarily stopped up

Sources:
Service Layer Credits: Contains OS data © Crown Copyright and database right 2020
© Crown copyright and database rights (2021) Ordnance Survey 0100031673. All rights reserved.

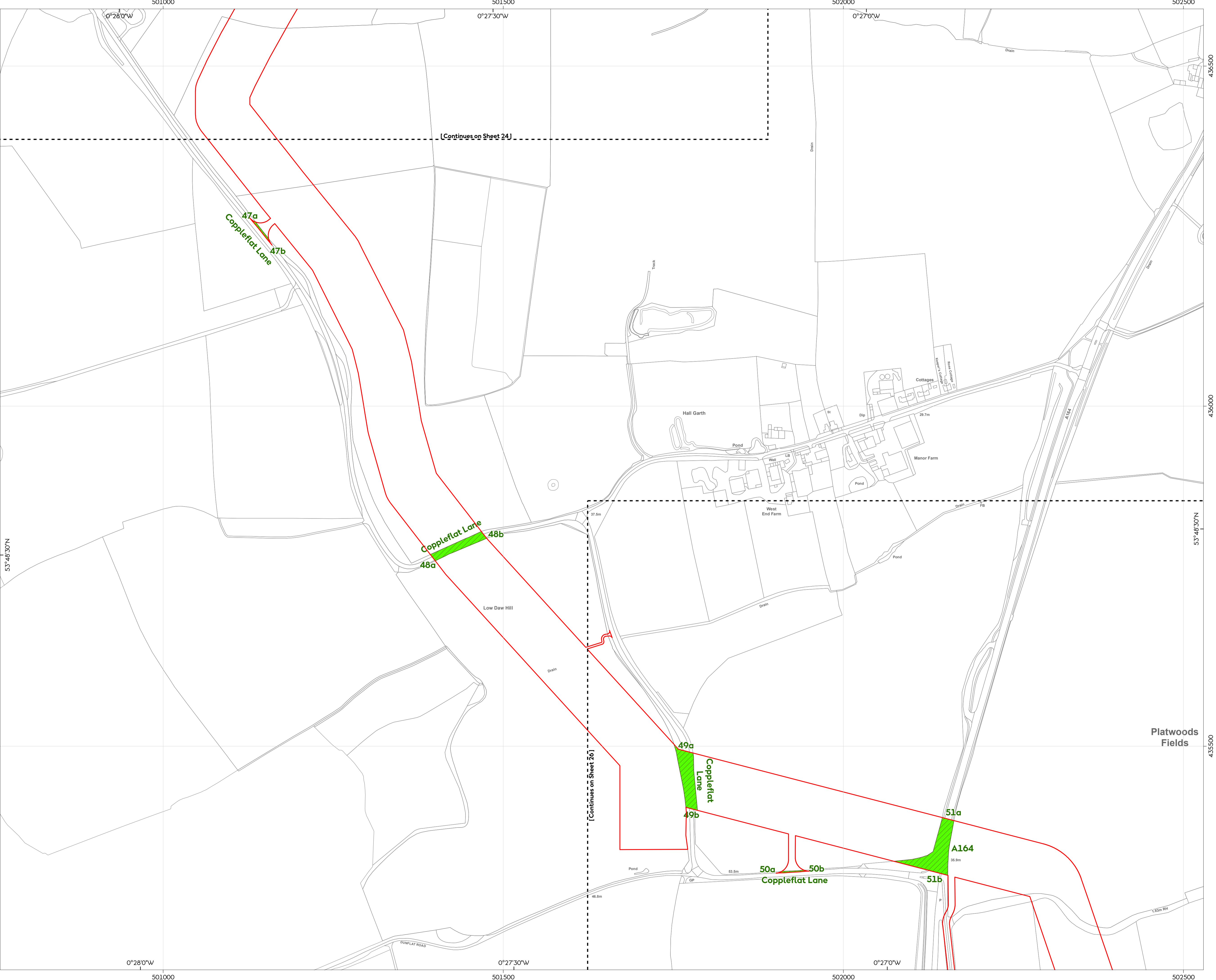


Coordinate system: British National Grid
Vertical reference: ODN
Scale @ A1: 1:2,500

0	25	50	100	Meters
0	25	50	100	Yards

REV	REMARK	DATE
A	Updated various offshore project elements, following consultation	14/06/2021

Streets Plan
Document no: HOW040317
Created by: XDAOO
Checked by: HATOW
Accepted by: KELLY
Approved by: JAMIB



[Continues on Sheet 24]

[Continues on Sheet 26]

0°28'0"W

0°27'30"W

0°27'0"W

501000

501500

502000

502500

4365000

436000

4355000

53°48'30"N

436000

4355000

53°48'30"N

0°28'0"W

0°27'30"W

0°27'0"W

501000

501500





502000

502500

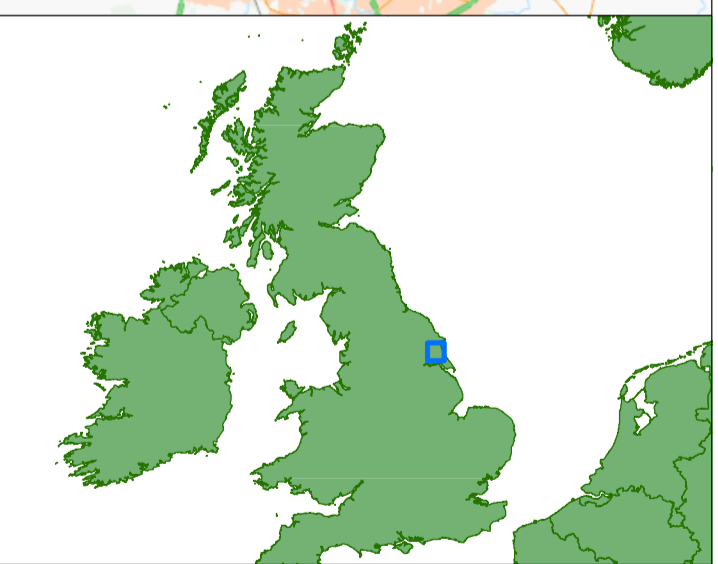
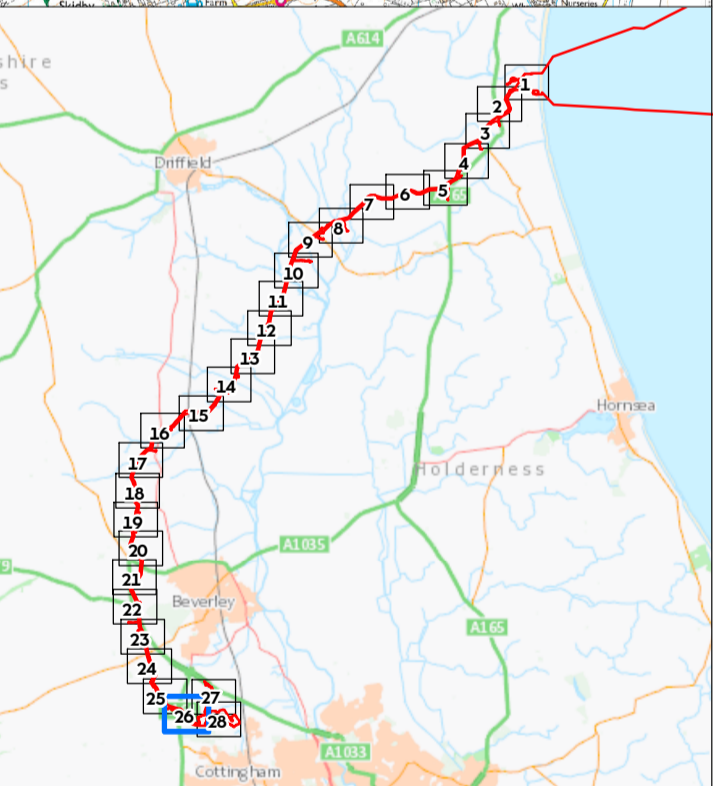
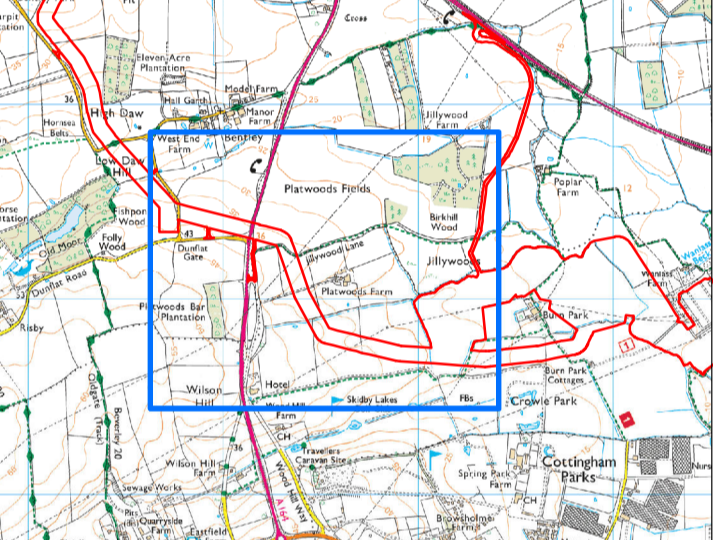
Hornsea Project Four Offshore Wind Farm

Streets Plan Sheet 26 of 28

APFP Regulations Reference : S(2)(K) Application Document Number : D1.6.1

-  Sheet Boundary
-  Order Limits
-  Extent of private access within Order limits to be temporarily stopped up
-  Extent of street within Order limits to be temporarily stopped up

Sources:
 Services Layer Credits: Contains OS data © Crown Copyright and database right, 2020.
 © Crown copyright and database rights (2021) Ordnance Survey 0100031673. All rights reserved.



Coordinate system: British National Grid
 Vertical reference: ODN
 Scale @ A1: 1:2,500

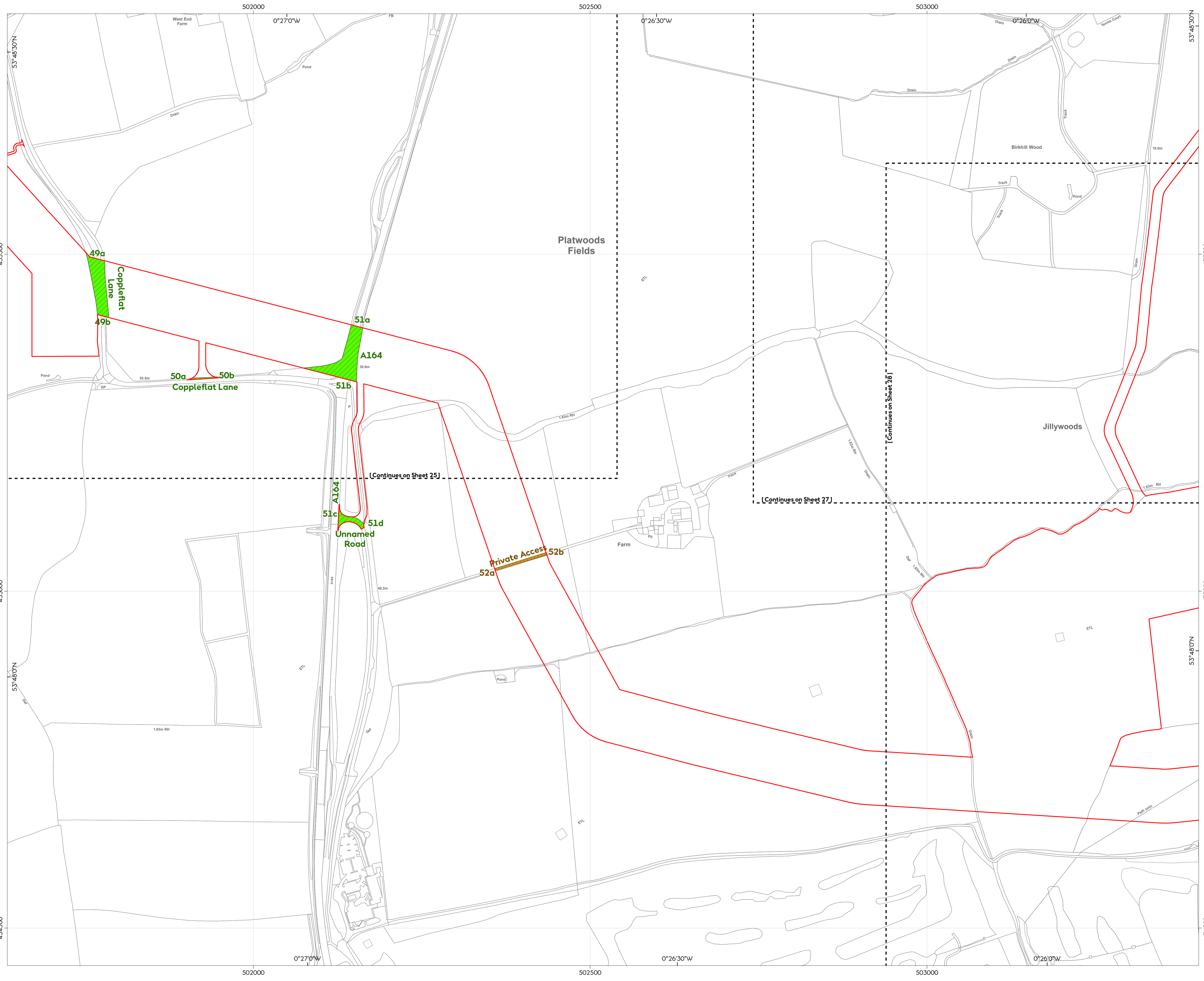
0 25 50 100 Meters

0 25 50 100 Yards

GRID NORTH

REV	REMARKS	DATE
1	Issue for approval	16/09/2021
A	Updated various offshore project elements, following consultation	16/09/2021




Streets Plan
 Document no: HOW040317
 Created by: XDAO0
 Checked by: HATOW
 Accepted by: KELLY
 Approved by: JAMIB



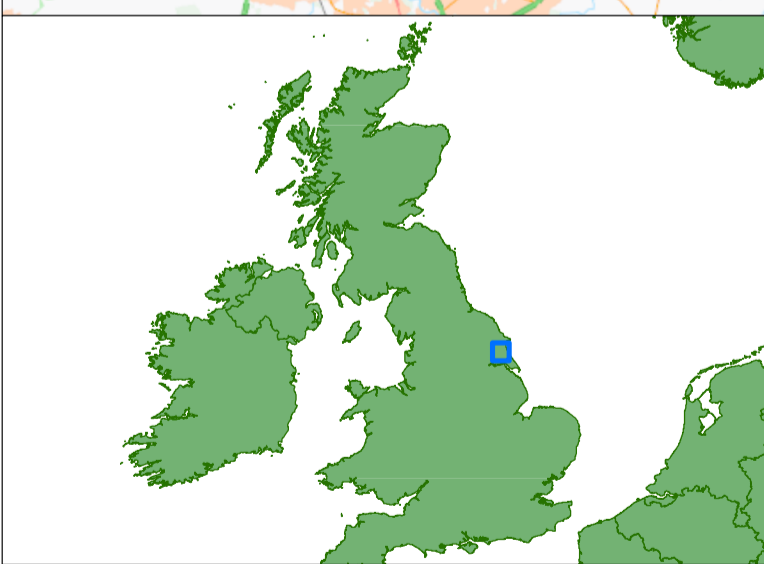
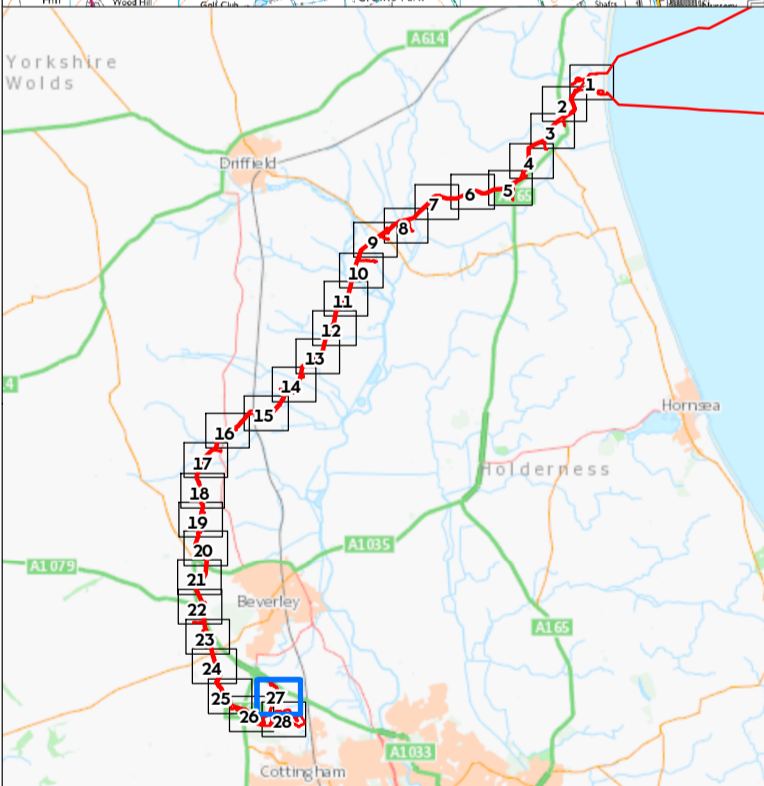
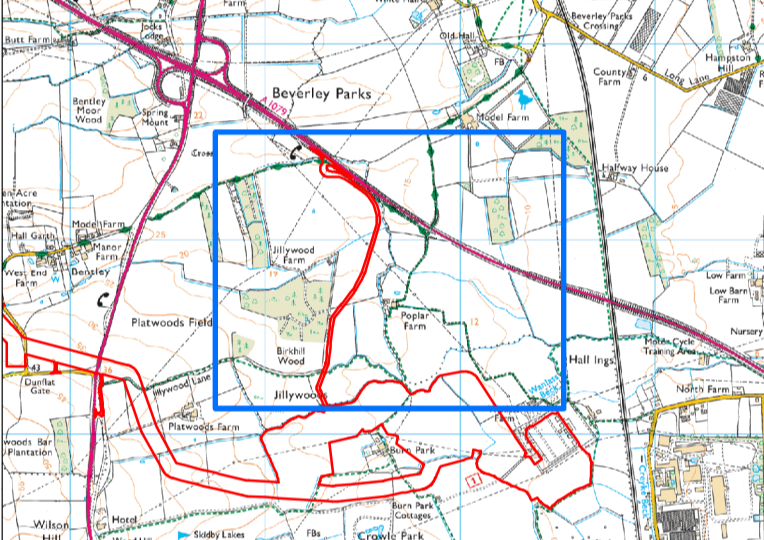


Hornsea Project Four Offshore Wind Farm Streets Plan Sheet 27 of 28

APFP Regulations Reference: 5(2)(k) Application Document Number: D1.6.1

-  Sheet Boundary
-  Order Limits
-  Extent of street within Order limits to be temporarily stopped up

Sources:
Service Layer Credits: Contains OS data © Crown Copyright and database right 2020
© Crown copyright and database rights (2021) Ordnance Survey 0100031673. All rights reserved.



Coordinate system: British National Grid
Vertical reference: ODN
Scale @ A1: 1:2,500


0 25 50 100 Meters

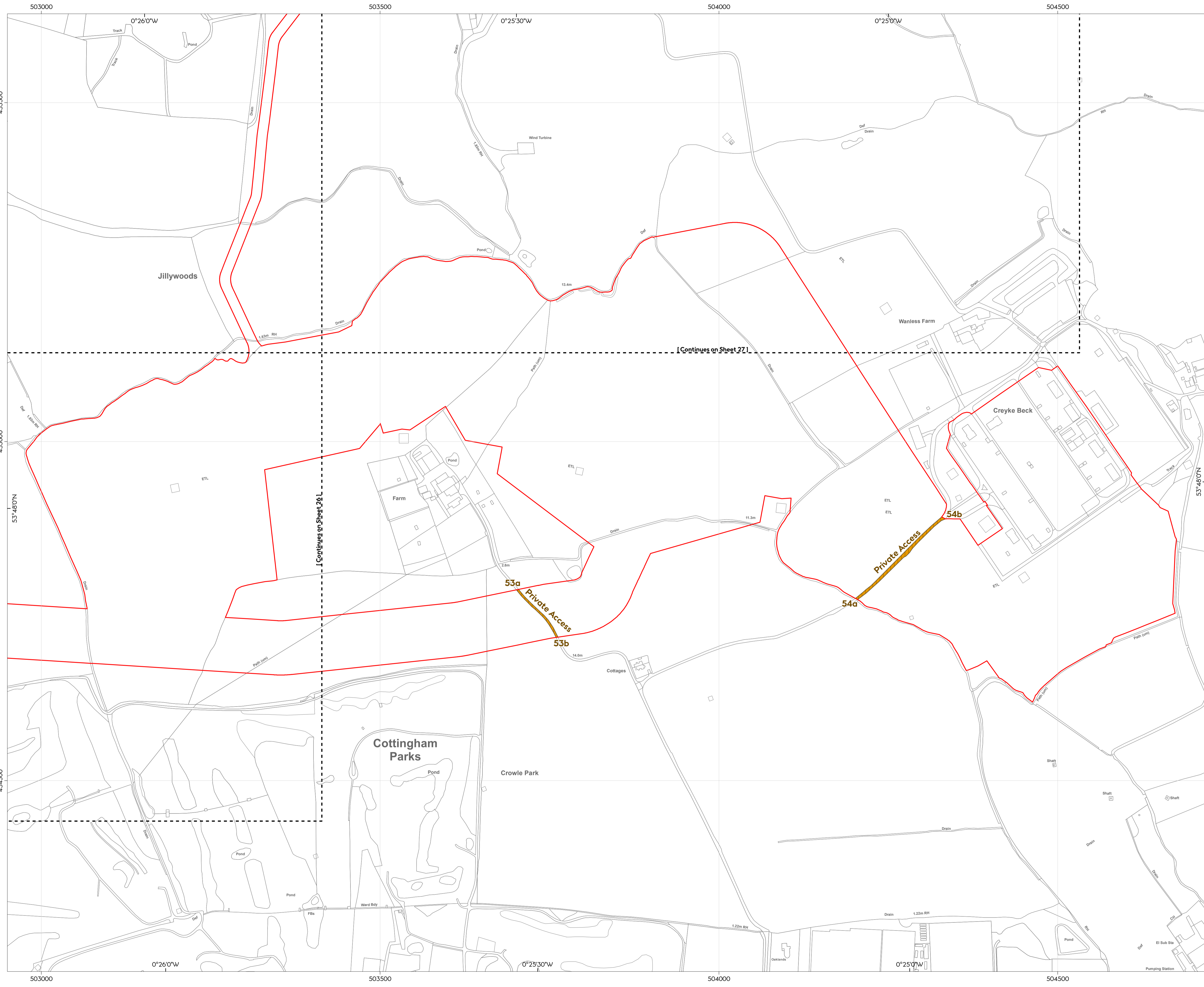
0 25 50 100 Yards

GRID NORTH

REV	REMARK	DATE
A	Updated various offshore project elements, following consultation	14/06/2023

Streets Plan
Document no: HOW040317
Created by: XDAO0
Checked by: HATOW
Accepted by: KELLY
Approved by: JAMIB








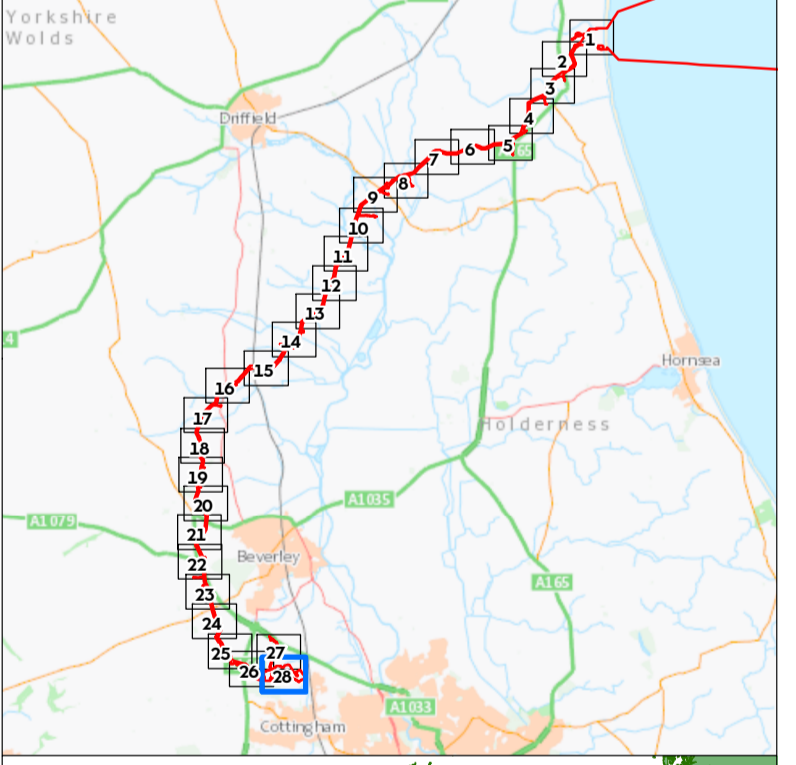
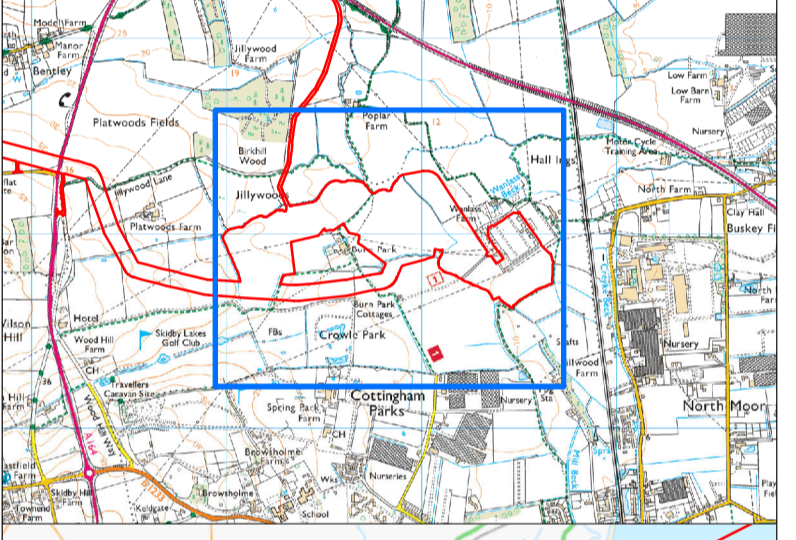
Hornsea Project Four Offshore Wind Farm

Streets Plan Sheet 28 of 28

APFP Regulations Reference : 5(2)(k) Application Document Number : D1.6.1

-  Sheet Boundary
-  Order Limits
-  Extent of private access within Order limits to be temporarily stopped up

Sources:
Service Layer Credits: Contains OS data © Crown Copyright and database right 2020
© Crown copyright and database rights (2021) Ordnance Survey 0100031673. All rights reserved.



Coordinate system: British National Grid
Vertical reference: ODN
Scale @ A1: 1:2,500

0 25 50 100 Meters

0 25 50 100 Yards

GRID NORTH

REV	REMARKS	DATE
A	Updated various offshore project elements, following consultation	16/06/2021

Streets Plan
Document no: HOW040317
Created by: XDAOO
Checked by: HATOW
Accepted by: KELLY
Approved by: JAMIB

